

**FISCAL YEARS 2008-2011 TRANSPORTATION
IMPROVEMENT PROGRAM AMENDMENT PROJECT
PROPOSALS**

April 22, 2009 MPO MEETING, 10:00 A.M.

April 21, 2009 TCC MEETING, 10:00 A.M.

April 21, 2009 CAC MEETING, 2:00 P.M.

Meeting #2 in FY-2009

TIP Project Number: **ST-10-AM** Sponsor: **State of Alabama** State Project Code: **100008918**
100032479
100008917

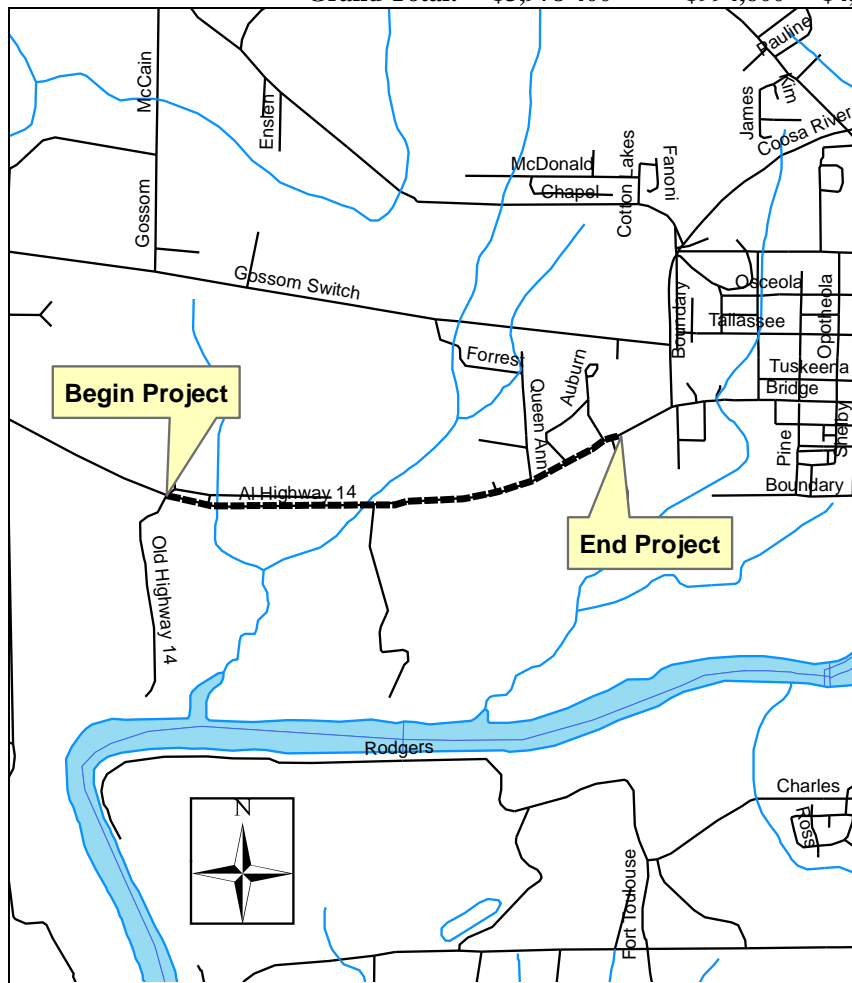
Functional Classification: **Minor Arterial**

Location: **SR-14 from Calloway Creek to existing 4 lane**

Project Description: **Add Lanes**

Distance: **1.66 miles** Funding Source: **Surface Transportation Any Area Funds**

FEDERAL PROJECT NUMBER:	PROJECT SCOPE:	PROJECT START DATE:	FISCAL YEAR:	FEDERAL FUNDS:	STATE FUNDS:	TOTAL FUNDS:
STPAA 0014(503)	RW	8/1/05	FY-06	\$28,000	\$ 7,000	\$35,000
STPAA 0014(503)	UT	4/1/09	FY-09	\$40,000	\$10,000	\$50,000
STPAA 0014(503)	CN	6/26/09	FY-09	\$3,910,400	\$977,600	\$4,888,000
Grand Total:				\$3,978,400	\$994,600	\$4,973,000



TIP Project Number: **ST-10-AM**

TIP Project Number: **NHS-12-AM** Sponsor: **State of Alabama** State Project Code: **100052101**

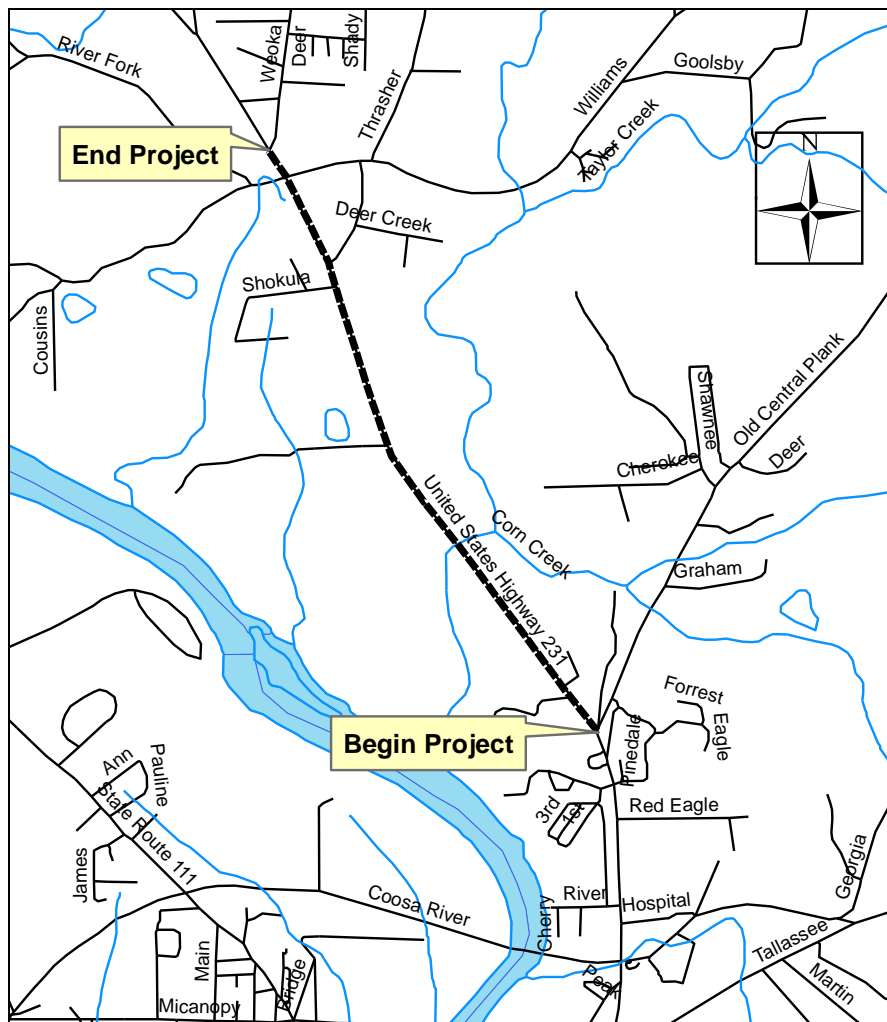
Functional Classification: **Principal Arterial**

Location: **SR-21 (US-231) from SR-9 to end of 4-Lane North of Wallsboro**

Project Description: **Resurface**

Distance: **2.85 miles** Funding Source: **National Highway System Funds**

FEDERAL PROJECT NUMBER:	PROJECT SCOPE:	PROJECT START DATE:	FISCAL YEAR:	FEDERAL FUNDS:	STATE FUNDS:	TOTAL FUNDS:
NHS 0021()	FM	8/28/09	FY-10	\$2,183,046	\$545,761	\$2,728,808



TIP Project Number: **NHF-12-AM**

TIP Project Number: **TR-3-AM** Sponsor: **A.R.R.A. of 2009** State Project Code: **xxxxxxxx**

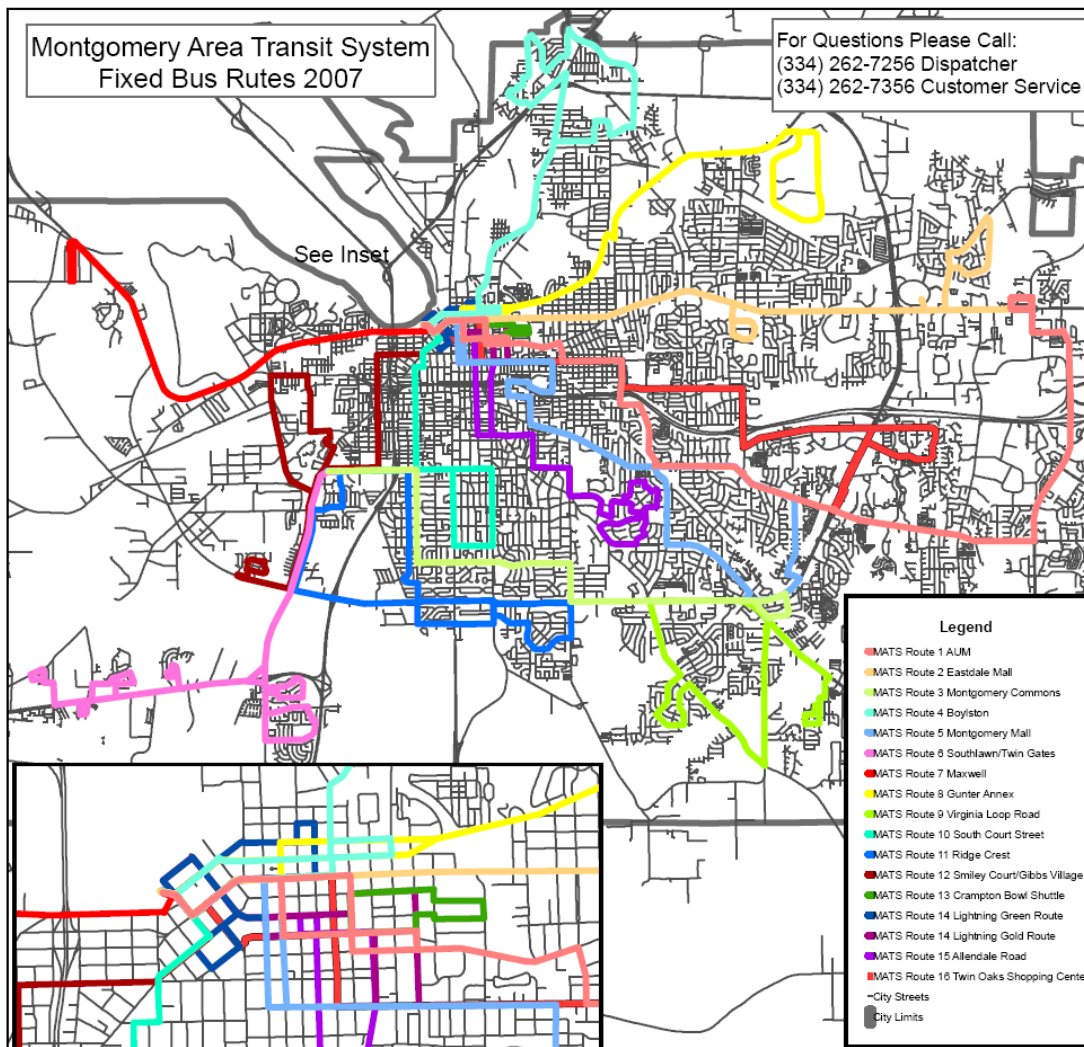
Functional Classification: **n/a**

Location: **MATS Systemwide**

Project Description: **Transit Capital Assistance and Section 5340 Urbanized Area**

Distance: **N/A** Funding Source: **American Recovery and Reinvestment Act Funds**

FEDERAL PROJECT NUMBER:	PROJECT SCOPE:	PROJECT START DATE:	FISCAL YEAR:	FEDERAL FUNDS:	STATE FUNDS:	TOTAL FUNDS:
TR	TR	4/22/09	FY-09	\$3,526,918	\$0	\$3,526,918



TIP Project Number: **TR-3-AM**

TIP Project Number: **HPP-1-AM** Sponsor: **State of Alabama** State Project Code: **100016429**
100016430

Functional Classification: **New Road/Principal Arterial**

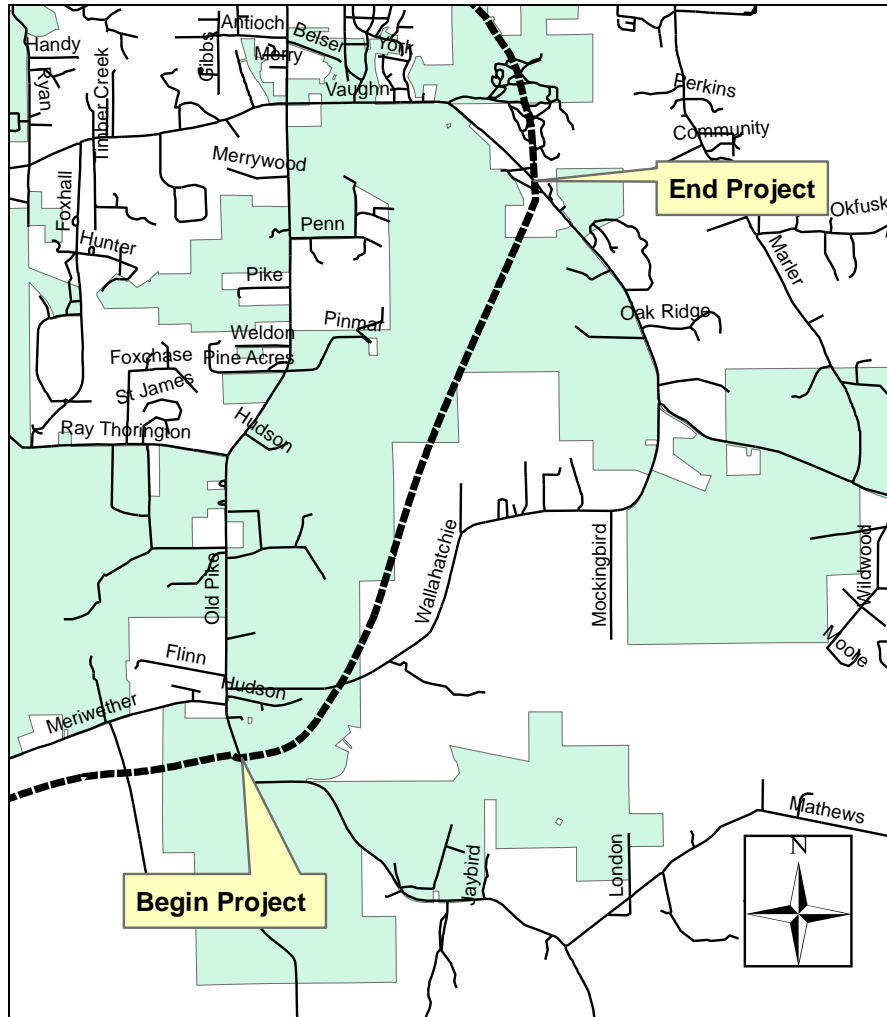
Location: **MGM Outer Loop from CR-85 (Carter Hill Road) to SR-110**

Project Description: **Construct New 4 Lane Divided Road**

Distance: **5.22 miles** Funding Source: **High Priority Project Funds**

FEDERAL

PROJECT NUMBER:	PROJECT SCOPE:	PROJECT START DATE:	FISCAL YEAR	FEDERAL FUNDS:	STATE FUNDS:	TOTAL FUNDS:
HPP 0035()	CN	9/24/2010	FY-10	\$12,117,087	\$3,029,271	\$15,146,359
HPP 0035(900)	CN	12/4/2009	FY-10	\$11,341,461	\$2,835,365	\$14,176,827
Grand Total:				\$23,458,548	\$5,864,636	\$29,323,186



TIP Project Number: **HPP-1-AM**

TIP Project Number: **HPP-2-AM** Sponsor: **State of Alabama** State Project Code: **100016428**
100016439

Functional Classification: **New Road/Principal Arterial**

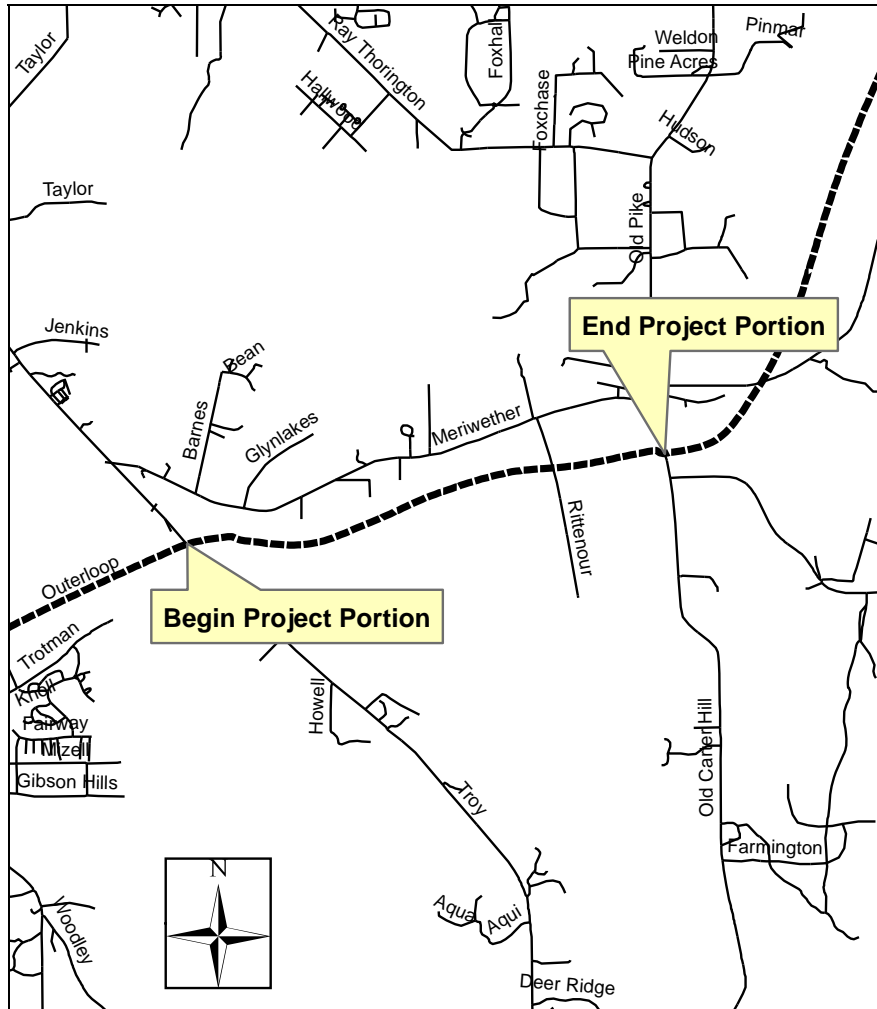
Location: **MGM Outer Loop from SR-6 (US-231) to CR-85 (Carter Hill Road)**

Project Description: **Construct New 4 Lane Divided Road**

Distance: **3.84 miles** Funding Source: **High Priority Project Funds**

FEDERAL

PROJECT NUMBER:	PROJECT SCOPE:	PROJECT START DATE:	FISCAL YEAR	FEDERAL FUNDS:	STATE FUNDS:	TOTAL FUNDS:
HPP 0035()	PE	2/1/2010	FY-10	\$ 398,122	\$ 99,530	\$ 497,653
HPP 0035(900)	CN	12/4/2009	FY-10	\$10,252,912	\$2,563,228	\$12,816,140
Grand Total:				\$10,651,034	\$2,662,758	\$13,313,793



TIP Project Number: **HPP-2-AM**

TIP Project Number: **HPP-3-AM** Sponsor: **State of Alabama** State Project Code: **100016432**

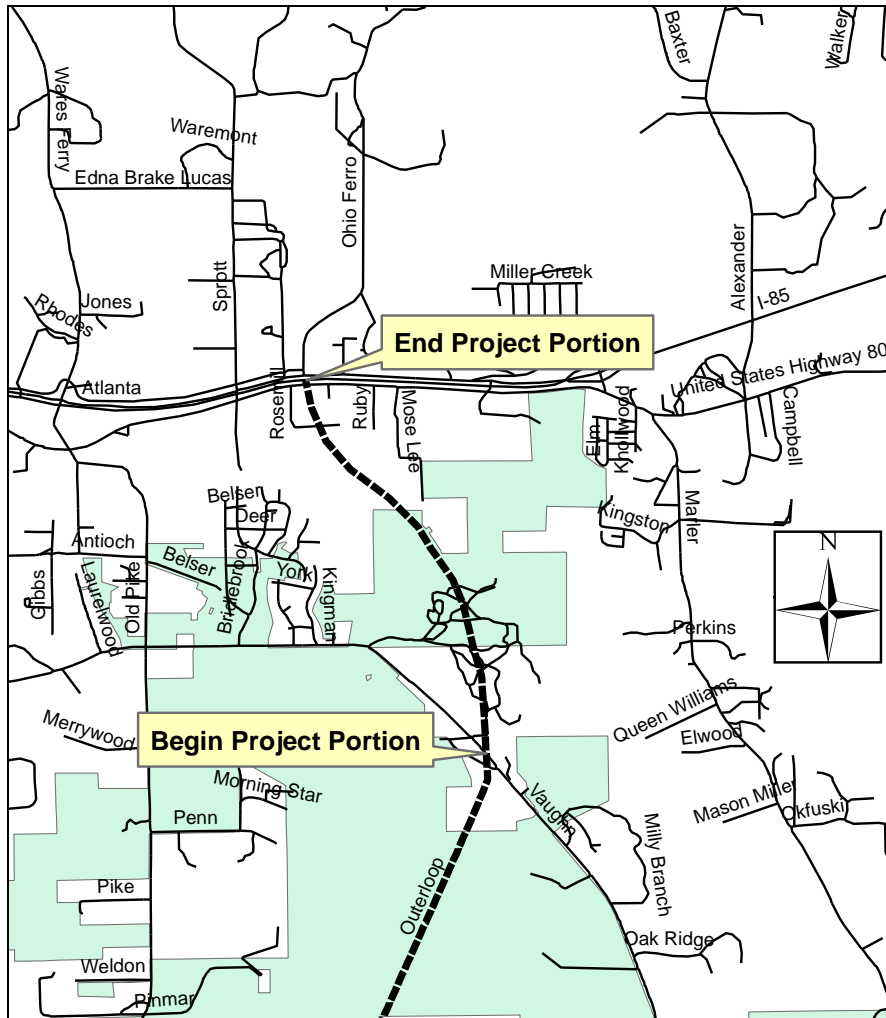
Functional Classification: **Principal Arterial**

Location: **MGM Outer Loop from SR-110 to I-85 Interchange (Phase IV)**

Project Description: **Lighting at I-85 Interchange, Outer Loop, and SR-110 Interchange**

Distance: **2.90 miles** Funding Source: **High Priority Project Funds**

FEDERAL PROJECT NUMBER:	PROJECT SCOPE:	PROJECT START DATE:	FISCAL YEAR:	FEDERAL FUNDS:	STATE FUNDS:	TOTAL FUNDS:
HPP 0035()	CN	9/25/2009	FY-10	\$ 1,492,608	\$373,152	\$1,865,760



TIP Project Number: **HPP-3-AM**

TIP Project Number: **HPP-4-AM** Sponsor: **State of Alabama** State Project Code: **100016433**

Functional Classification: **Principal Arterial**

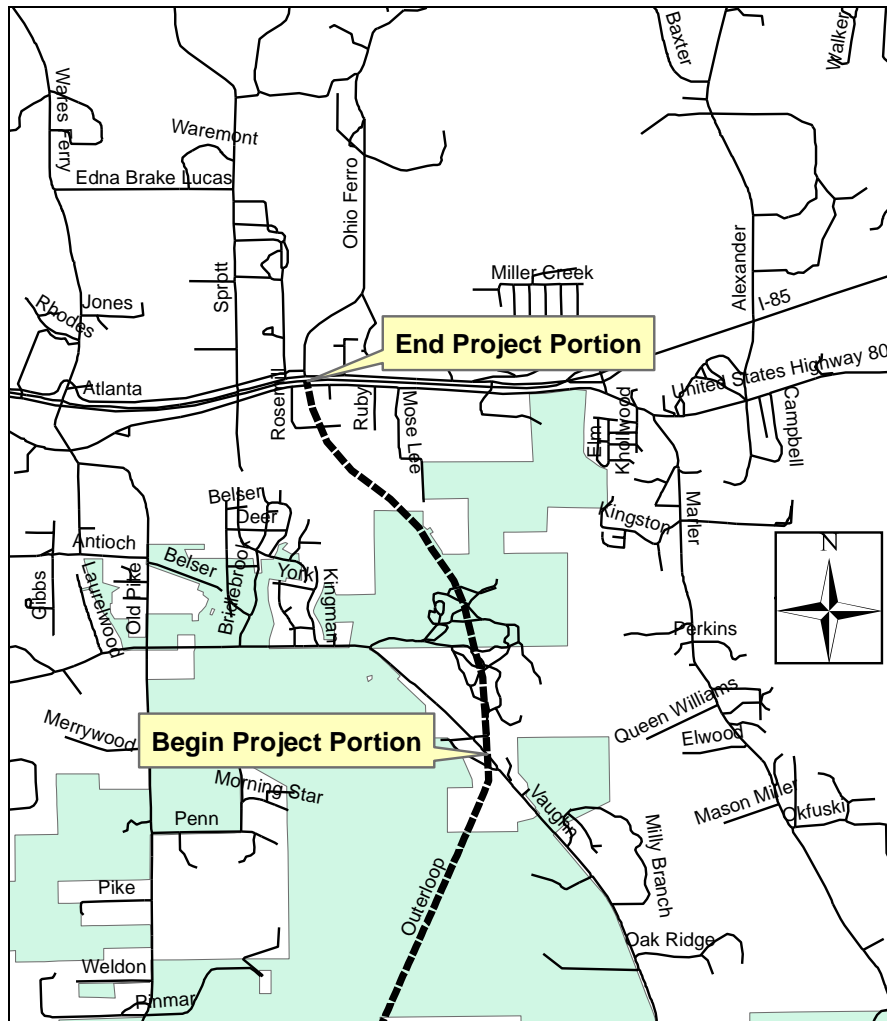
Location: **MGM Outer Loop from SR-110 to I-85 Interchange (Phase II)**

Project Description: **Dual Bridges over SR-110, Millies Creek; Bridge on US -80 Relocation, widen I-85 Northbound Bridge, GDP I-85 Northbound, GDR portions of ramps 3 and 4, GDP US-80 relocation**

Distance: **2.79 miles** Funding Source: **High Priority Project Funds**

FEDERAL

PROJECT NUMBER:	PROJECT SCOPE:	PROJECT START DATE:	FISCAL YEAR:	FEDERAL FUNDS:	STATE FUNDS:	TOTAL FUNDS:
HPP 0035()	CN	9/25/2009	FY-10	\$12,589,824	\$3,147,456	\$15,737,280



TIP Project Number: **HPP-4-AM**

TIP Project Number: **ST-11-AM** Sponsor: **State of Alabama** State Project Code: **100053348**

Functional Classification: **Principal Arterial**

Location: **SR-3 (US-31) @ New Autauga County High School, 2.5 miles North of Pine Level**

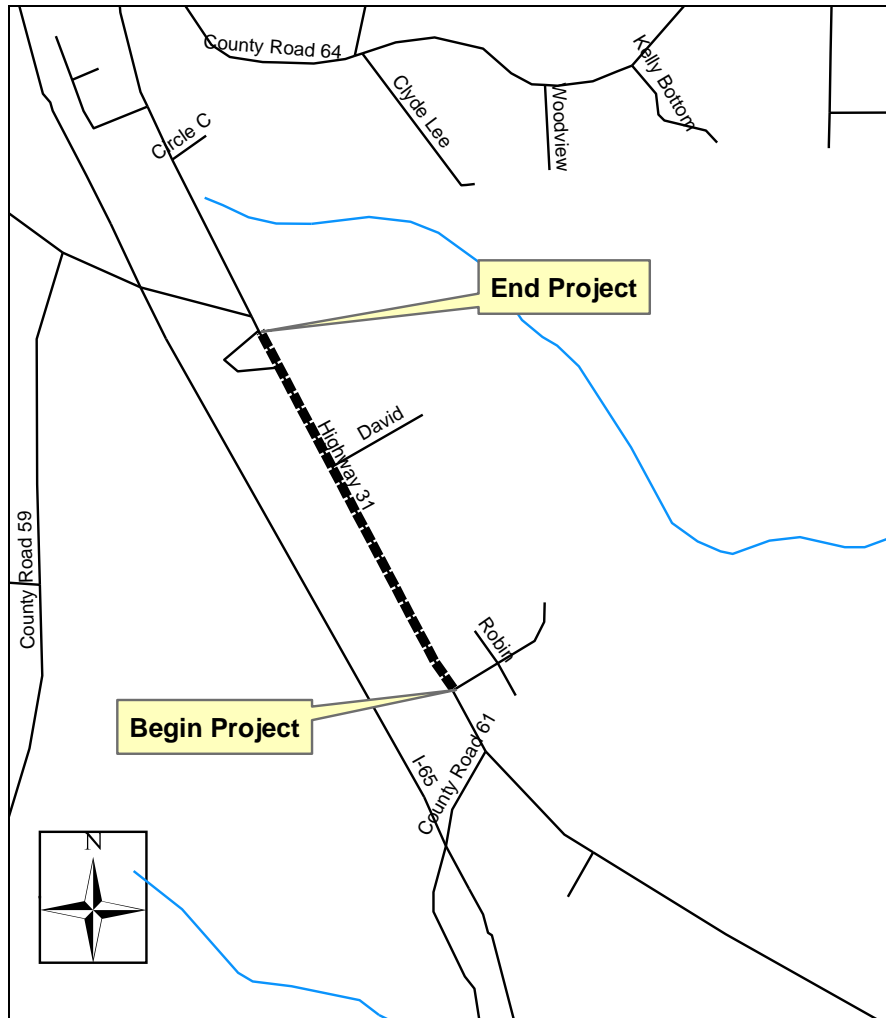
Project Description: **Add Turn Lanes**

Distance: **.50 miles**

Funding Source: **State of Alabama Funds**

FEDERAL

PROJECT NUMBER:	PROJECT SCOPE:	PROJECT START DATE:	FISCAL YEAR:	FEDERAL FUNDS:	STATE FUNDS:	TOTAL FUNDS:
ST-001-003-001	CN	5/12/2009	FY-10	\$0	\$300,000	\$300,000



TIP Project Number: **ST-11-AM**

