

**FISCAL YEARS 2008-2011 TRANSPORTATION
IMPROVEMENT PROGRAM AMENDMENT PROJECT
PROPOSALS**

August 12, 2009 MPO MEETING, 11:00 A.M.

August 11, 2009 TCC MEETING, 10:00 A.M.

August 11, 2009 CAC MEETING, 2:00 P.M.

Meeting #4 in FY-2009

TIP Project Number: **ST-12-AM** Sponsor: **State of Alabama** State Project Code: **100053346**

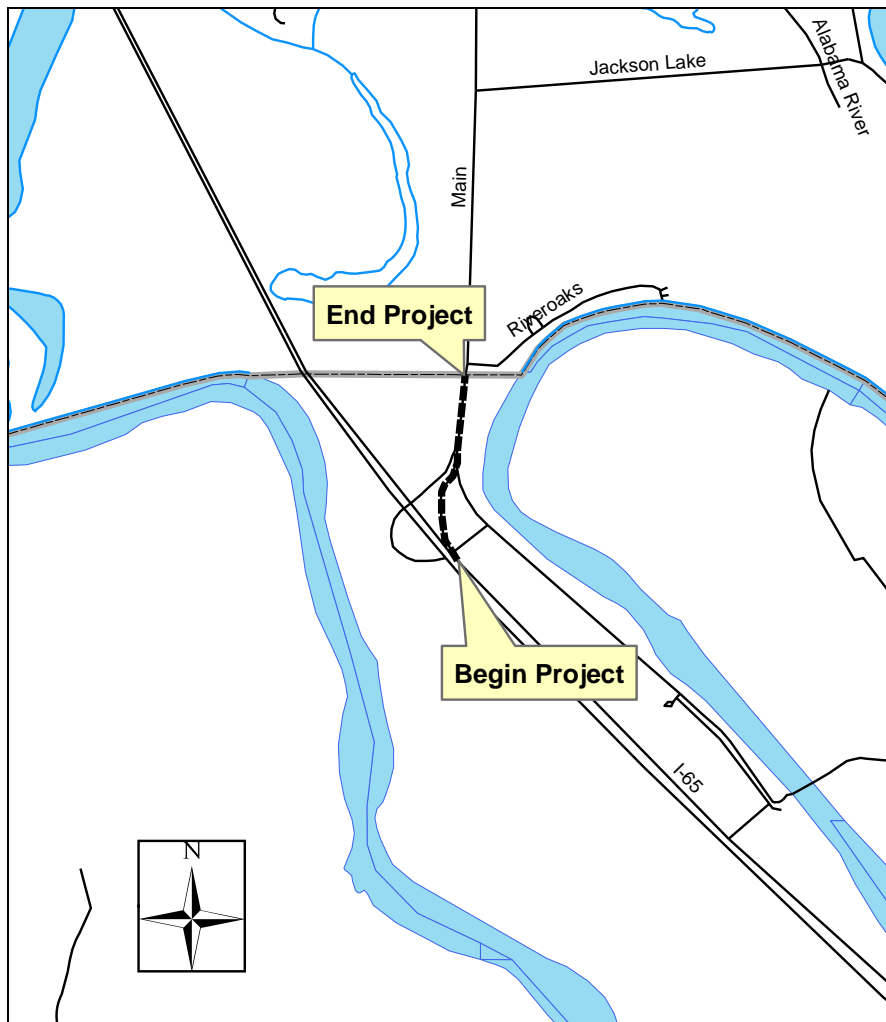
Functional Classification: **Minor Arterial**

Location: **SR 143 from I-65 to Elmore County Line**

Project Description: **Resurfacing**

Distance: **1.02 miles** Funding Source: **State Funds Only**

FEDERAL PROJECT NUMBER:	PROJECT SCOPE:	PROJECT START DATE:	FISCAL YEAR:	FEDERAL FUNDS:	STATE FUNDS:	TOTAL FUNDS:
99-306-513-143-901()	MC	6/26/09	FY-09	\$0	\$435,000	\$435,000



TIP Project Number: **ST-12-AM**

TIP Project Number: **ST-13-AM** Sponsor: **State of Alabama** State Project Code: **100053345**

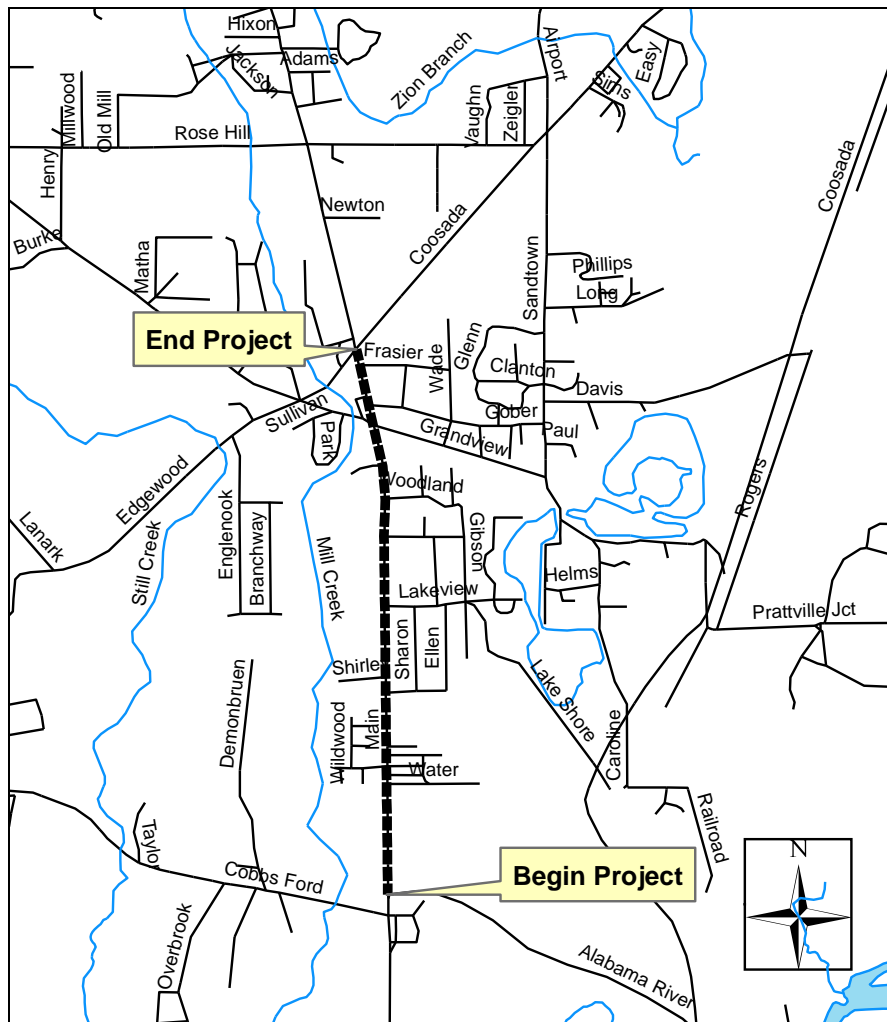
Functional Classification: **Minor Arterial**

Location: **SR 143 from North of CR-2 (Alabama River Parkway) to CR-23 (Coosada Rd)**

Project Description: **Resurfacing**

Distance: **1.73 miles** Funding Source: **State Funds**

FEDERAL PROJECT NUMBER:	PROJECT SCOPE:	PROJECT START DATE:	FISCAL YEAR:	FEDERAL FUNDS:	STATE FUNDS:	TOTAL FUNDS:
99-306-261-143-901(0)	MC	6/26/09	FY-09	\$0	\$844,805	\$844,805



TIP Project Number: **ST-13-AM**

TIP Project Number: **IM-1-AM** Sponsor: **State of Alabama** State Project Code: **100051731**

Functional Classification: **Interstate**

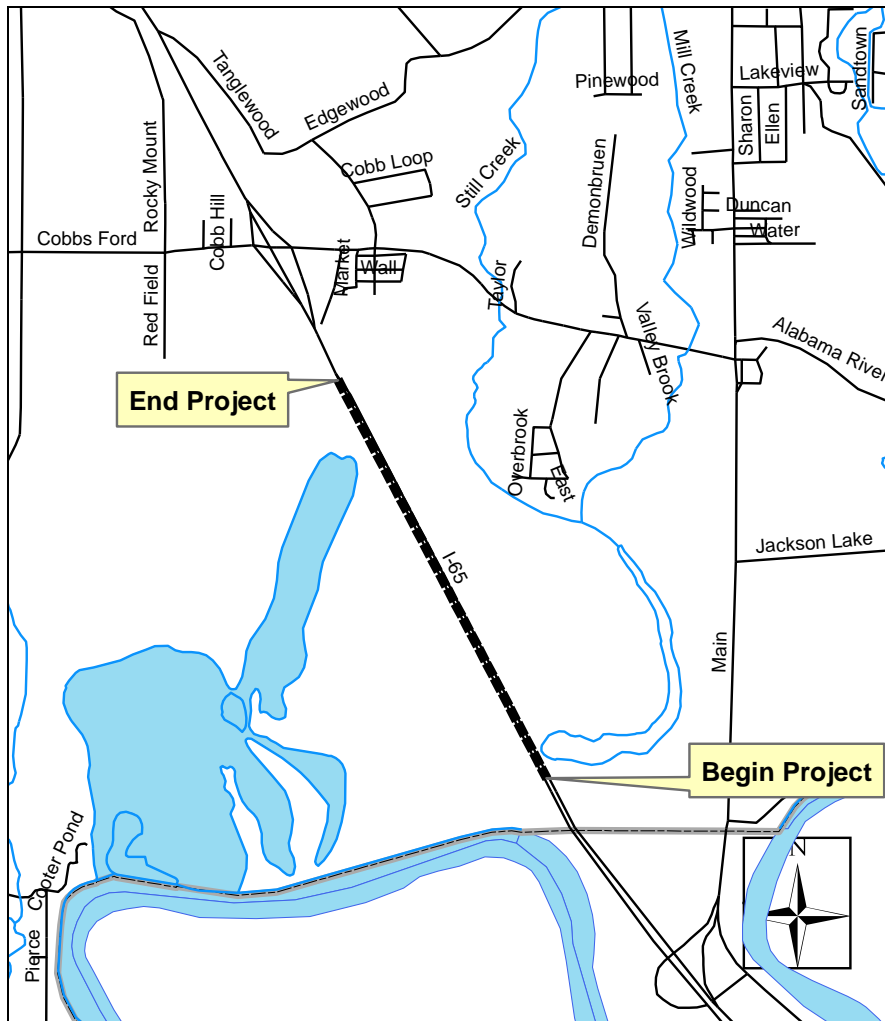
Location: **Interstate 65 between Montgomery County Line to South of SR-6 (US-82 at Exit 179)**

Project Description: **Retrofit and repair of bridge joints**

Distance: **2.28 miles** Funding Source: **Interstate Maintenance (IM) Funds**

FEDERAL

PROJECT NUMBER:	PROJECT SCOPE:	PROJECT START DATE:	FISCAL YEAR:	FEDERAL FUNDS:	STATE FUNDS:	TOTAL FUNDS:
IM I065 ()	CN	11/6/09	FY-10	\$389,376	\$ 43,264	\$432,640



TIP Project Number: **IM-1-AM**

TIP Project Number: **HPP-5-AM** Sponsor: **State of Alabama** State Project Code: **100016434**

Functional Classification: **Principal Arterial (New Road)**

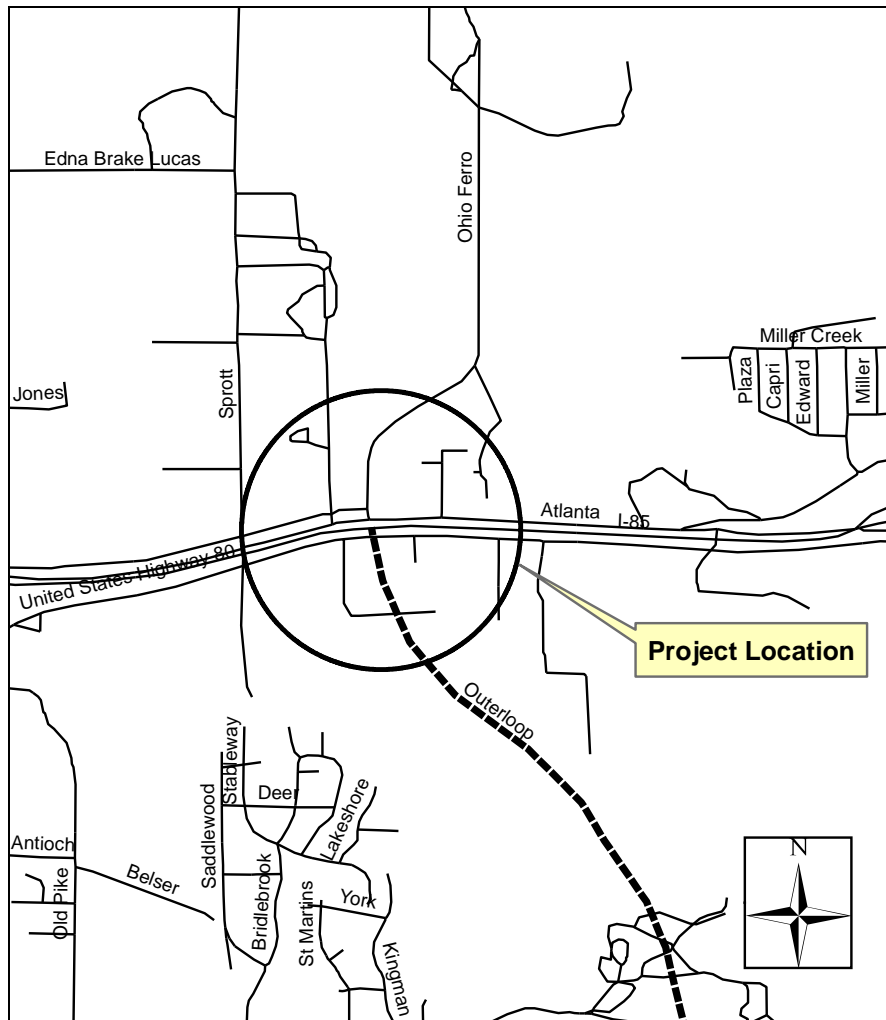
Location: **MGM Outer Loop north of I-85 interchange**

Project Description: **Phase 3, GD, DR, B, P, BRG on relocation SR-126, widen I-85 Southbound bridge over Millies Creek, and GDR portions of ramps 1 and 2**

Distance: **.11 mile** Funding Source: **High Priority Project (HPP) Funds**

FEDERAL

PROJECT NUMBER:	PROJECT SCOPE:	PROJECT START DATE:	FISCAL YEAR:	FEDERAL FUNDS:	STATE FUNDS:	TOTAL FUNDS:
HPP 0035 (510)	CN	9/25/09	FY-10	\$12,268,668	\$ 3,067,167	\$15,335,836



TIP Project Number: **HPP-5-AM**

TIP Project Number: **HPP-6-AM** Sponsor: **State of Alabama** State Project Code: **100016431**

Functional Classification: **Principal Arterial (New Road)**

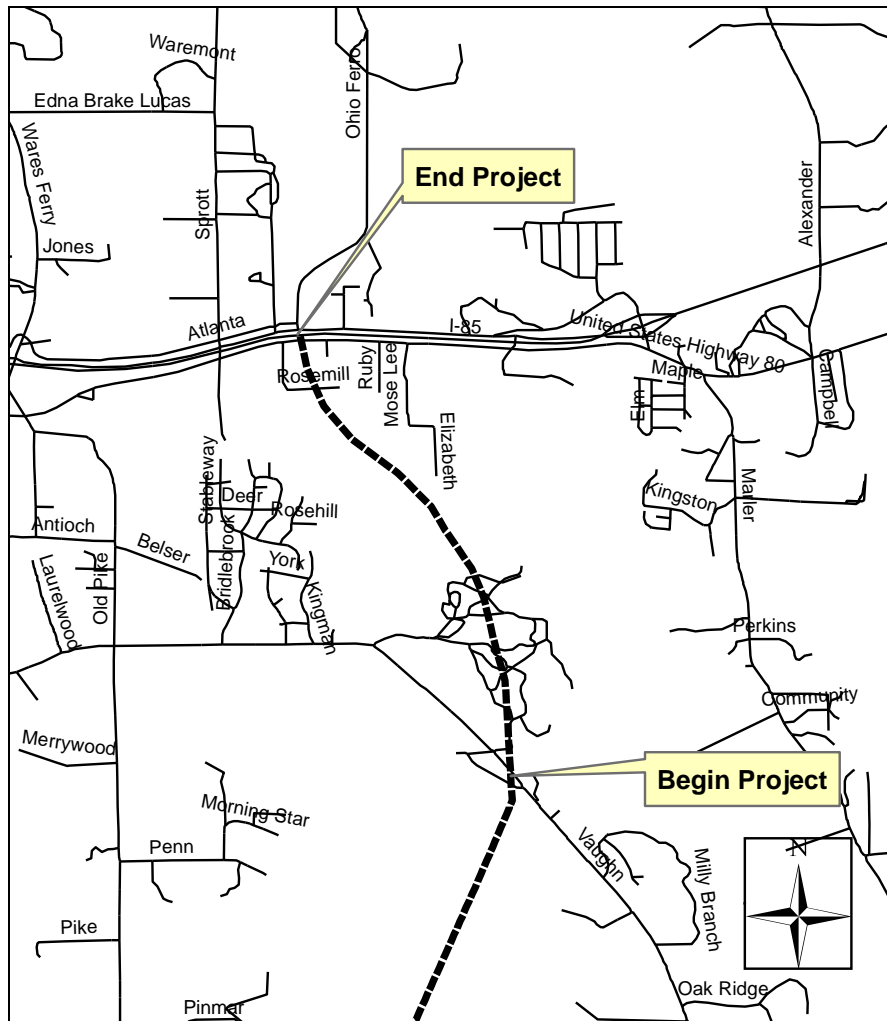
Location: **MGM Outer Loop from south of SR-110 thru I-85 interchange**

Project Description: **Phase 5, BSP Outer Loop, service road, ramps at SR-110 interchange and I-85 interchange**

Distance: **2.90 miles** Funding Source: **High Priority Project (HPP) Funds**

FEDERAL

PROJECT NUMBER:	PROJECT SCOPE:	PROJECT START DATE:	FISCAL YEAR:	FEDERAL FUNDS:	STATE FUNDS:	TOTAL FUNDS:
HPP 0035 (511)	CN	9/25/09	FY-10	\$10,170,094	\$ 2,542,523	\$12,712,617



TIP Project Number: **HPP-6-AM**

TIP Project Number: **E-5-AM** Sponsor: **Elmore County** State Project Code: **100053865**

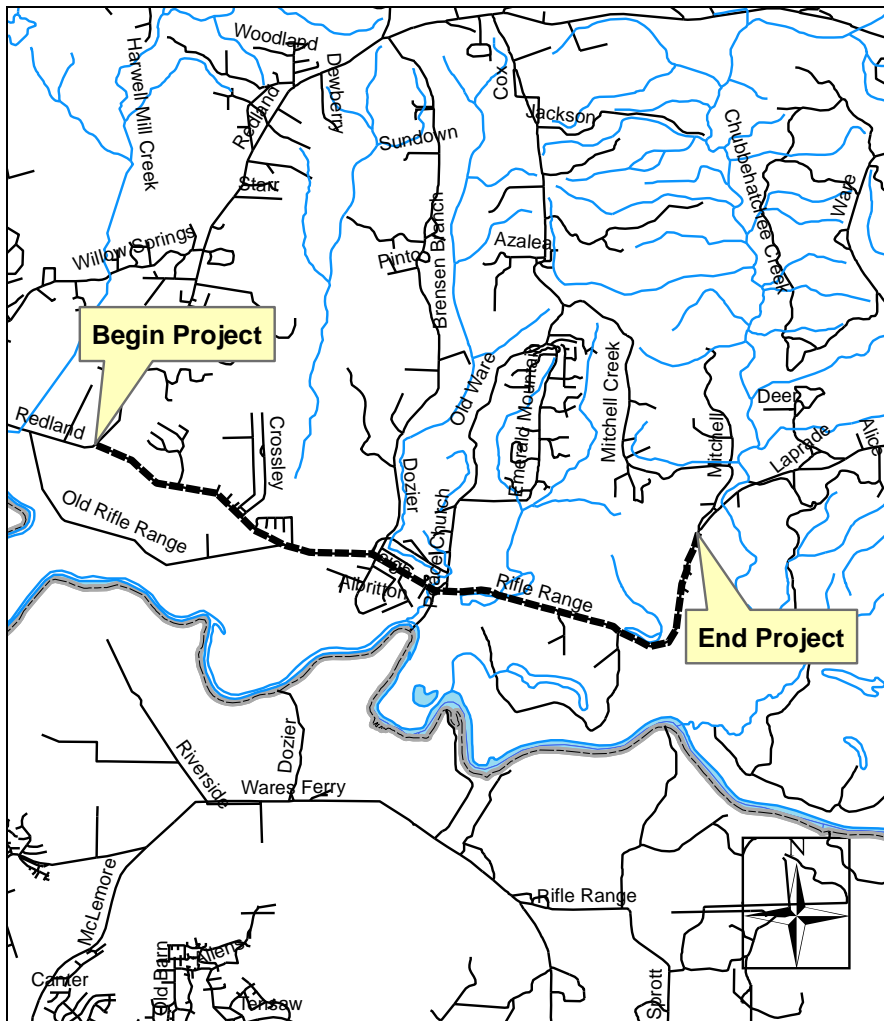
Functional Classification: **Major Rural Collector**

Location: **CR-4 (Rifle Range Road) from CR-8 (Redland Road) to CR-234 (Mitchell Creek Road)**

Project Description: **Shoulder widening**

Distance: **6.61 miles** Funding Source: **High Priority Project (HPP) Funds**

FEDERAL PROJECT NUMBER:	PROJECT SCOPE:	PROJECT START DATE:	FISCAL YEAR:	FEDERAL FUNDS:	STATE FUNDS:	TOTAL FUNDS:
STMOA 2601()	CN	12/4/09	FY-10	\$ 476,911	\$0	\$ 476,911



TIP Project Number: **E-5-AM**

TIP Project Number: **TE-1-AM** Sponsor: **City of Millbrook** State Project Code: **100054028**

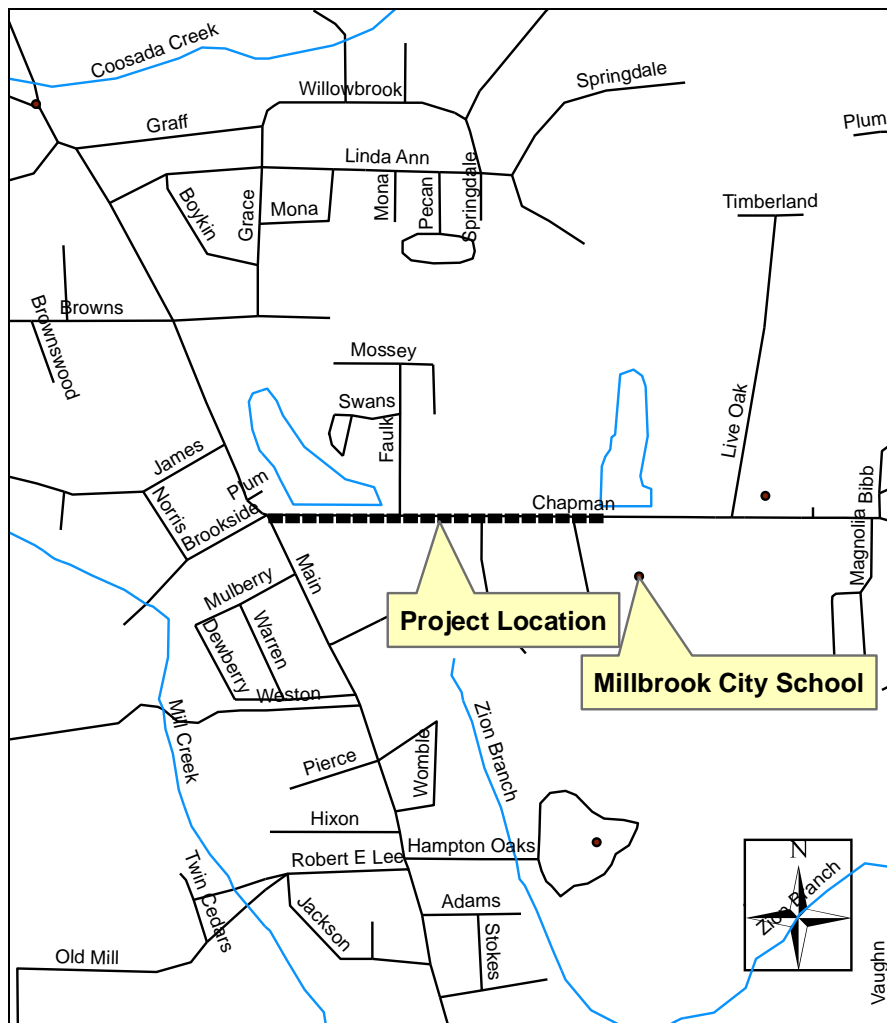
Functional Classification: **Urban Collector**

Location: **Southern side of Chapman Road from the intersection of Chapman Road and Main Street East to the Millbrook City School entrance**

Project Description: **Sidewalk Construction**

Distance: **0.45 miles** Funding Source: **Transportation Enhancement (TE) Funds**

FEDERAL PROJECT NUMBER:	PROJECT SCOPE:	PROJECT START DATE:	FISCAL YEAR:	FEDERAL FUNDS:	MATCH FUNDS:	TOTAL FUNDS:
STMTE TE09(934)	CN	12/15/09	FY-10	\$ 99,475	\$0	\$ 99,475



TIP Project Number: **TE-1-AM**

TIP Project Number: **TE-2-AM** Sponsor: **AUM** State Project Code: **100054056**

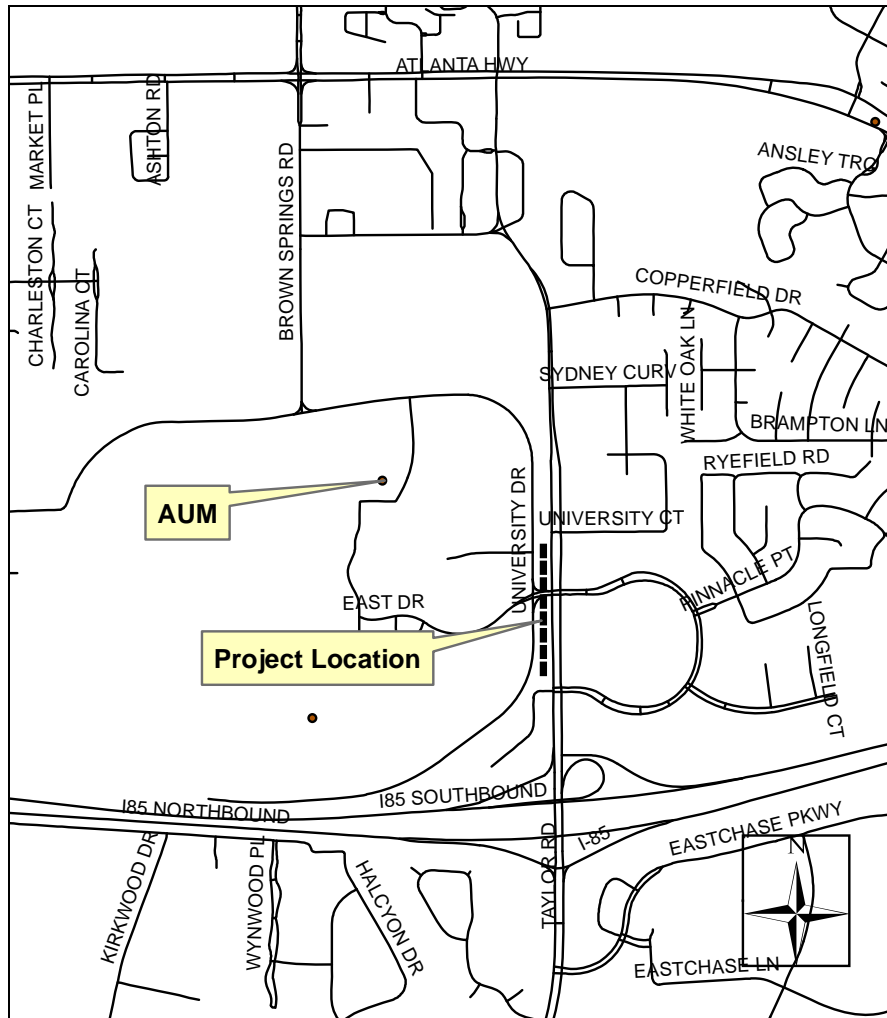
Functional Classification: **Minor Arterial**

Location: **Auburn University at Montgomery property bordering SR-271 (Taylor Road)**

Project Description: **Landscaping along SR-271 (Taylor Road)**

Distance: **0.25 miles** Funding Source: **Transportation Enhancement (TE) Funds**

FEDERAL PROJECT NUMBER:	PROJECT SCOPE:	PROJECT START DATE:	FISCAL YEAR:	FEDERAL FUNDS:	MATCH FUNDS:	TOTAL FUNDS:
STMTE TE09(945)	CN	12/15/09	FY-10	\$ 12,972	\$0	\$ 12,972



TIP Project Number: **TE-2-AM**

TIP Project Number: **E-6-AM** Sponsor: **Elmore County** State Project Code: **100053772**

Functional Classification: **Minor Arterial**

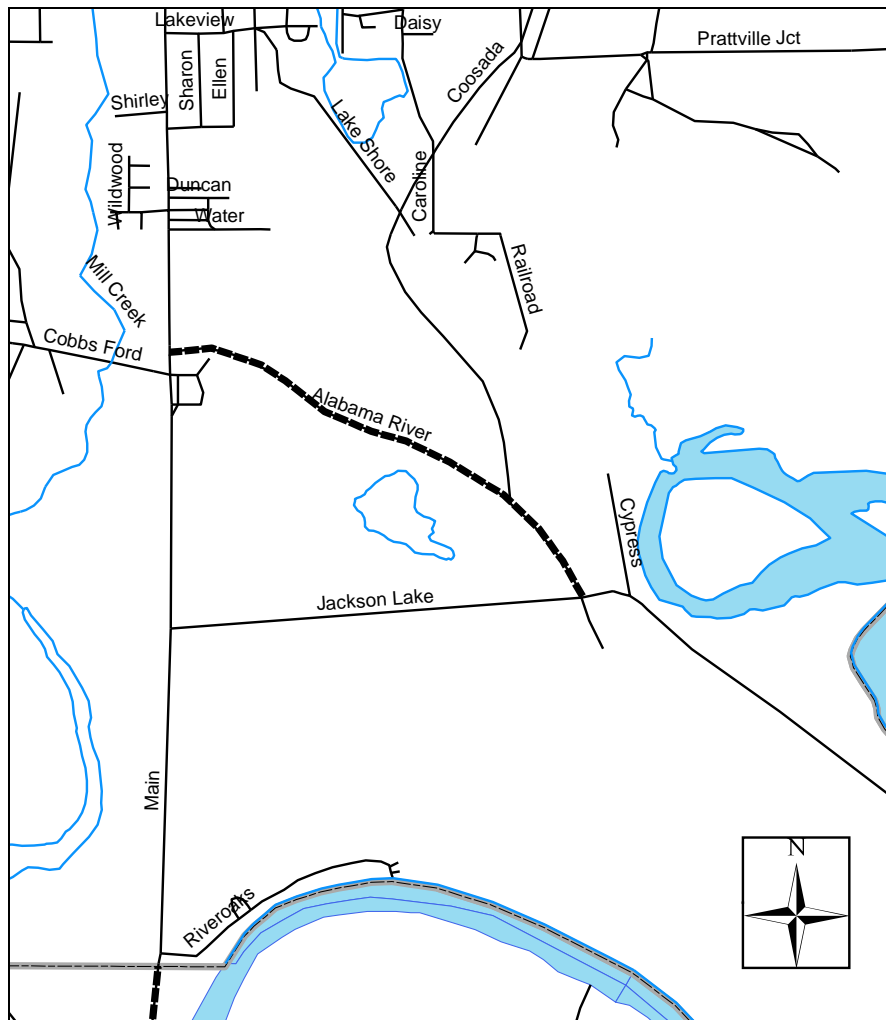
Location: **CR-2 (Alabama River Parkway) from SR-143 to CR-60 (Jackson Lake Road)**

Project Description: **Resurfacing**

Distance: **1.69 miles** Funding Source: **Surface Transportation Project (STP) Funds**

FEDERAL

PROJECT NUMBER:	PROJECT SCOPE:	PROJECT START DATE:	FISCAL YEAR:	FEDERAL FUNDS:	MATCH FUNDS:	TOTAL FUNDS:
STMOA 78040	CN	12/4/09	FY-10	\$108,941	\$0	\$ 108,941



TIP Project Number: **E-6-AM**

TIP Project Number: **M-14-AM** Sponsor: **City of Montgomery** State Project Code: **xxxxxxxx**

Functional Classification: **Minor Arterial**

Location: **South Court Street from Fairview Ave. to US Hwy 80 (Southern Blvd.)**

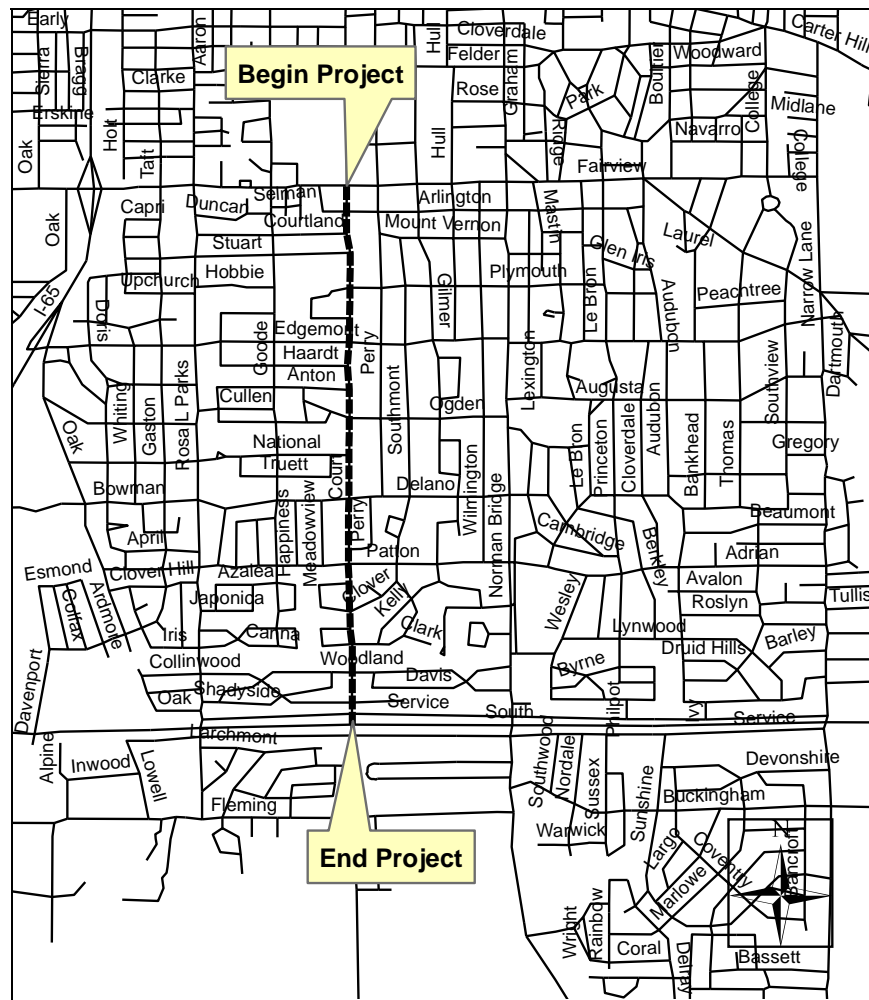
Project Description: **Resurface, drainage and sidewalk improvements**

Distance: **1.72 miles**

Funding Source: **State Transportation (STP) Funds**

FEDERAL

PROJECT NUMBER:	PROJECT SCOPE:	PROJECT START DATE:	FISCAL YEAR:	FEDERAL FUNDS:	MATCH FUNDS:	TOTAL FUNDS:
	PE	9/15/09	FY-09	\$ 160,000	\$ 40,000	\$ 200,000
	RW	9/15/09	FY-09	\$ 200,000	\$ 50,000	\$ 250,000
	UT	2/15/10	FY-10	\$ 40,000	\$ 10,000	\$ 50,000
	CN	8/25/10	FY-10	\$1,200,000	\$300,000	\$1,500,000
Grand Total:				\$1,600,000	\$400,000	\$2,000,000



TIP Project Number: **M-14**

TIP Project Number: **M-15-AM** Sponsor: **City of Montgomery** State Project Code: **100050967**

Functional Classification: **Minor Arterial**

Location: **High Street from Hall Street to Court Street**

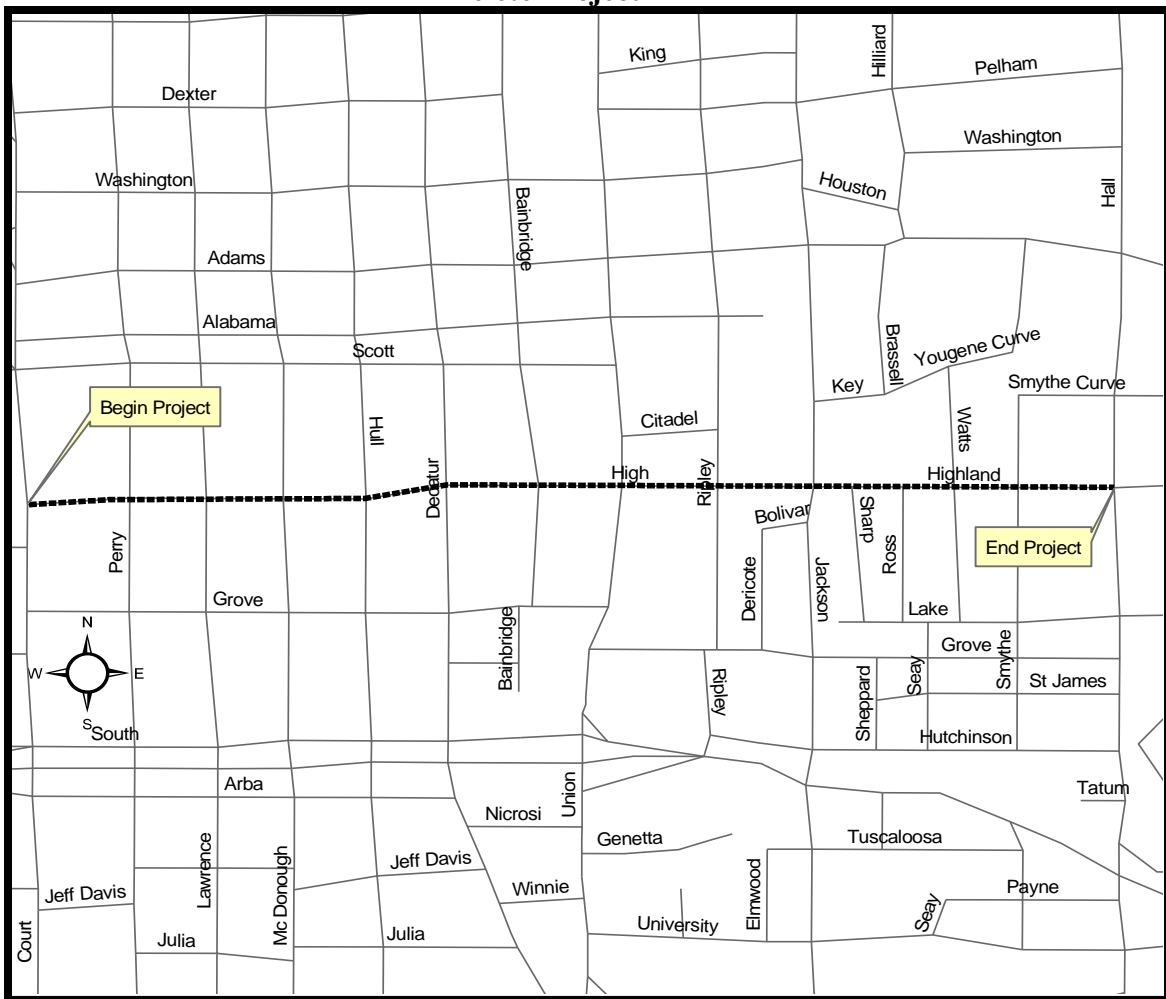
Project Description: **Resurface**

Distance: **1.0 miles** Funding Source: **Surface Transportation Other Area Funds**

FEDERAL

PROJECT NUMBER:	PROJECT SCOPE:	PROJECT START DATE:	FISCAL YEAR:	FEDERAL FUNDS:	LOCAL FUNDS:	TOTAL FUNDS:
STPOA-7757()	CN	1/15/09	FY-10	\$1,248,000	\$312,000	\$1,560,000

Delete Project



TIP Project Number: **M-15-AM**

TIP Project Number: **M-16-AM** Sponsor: **City of Montgomery** State Project Code: **100050972**

Functional Classification: **Minor Arterial**

Location: **Adams Avenue from Court Street to Hopper Street**

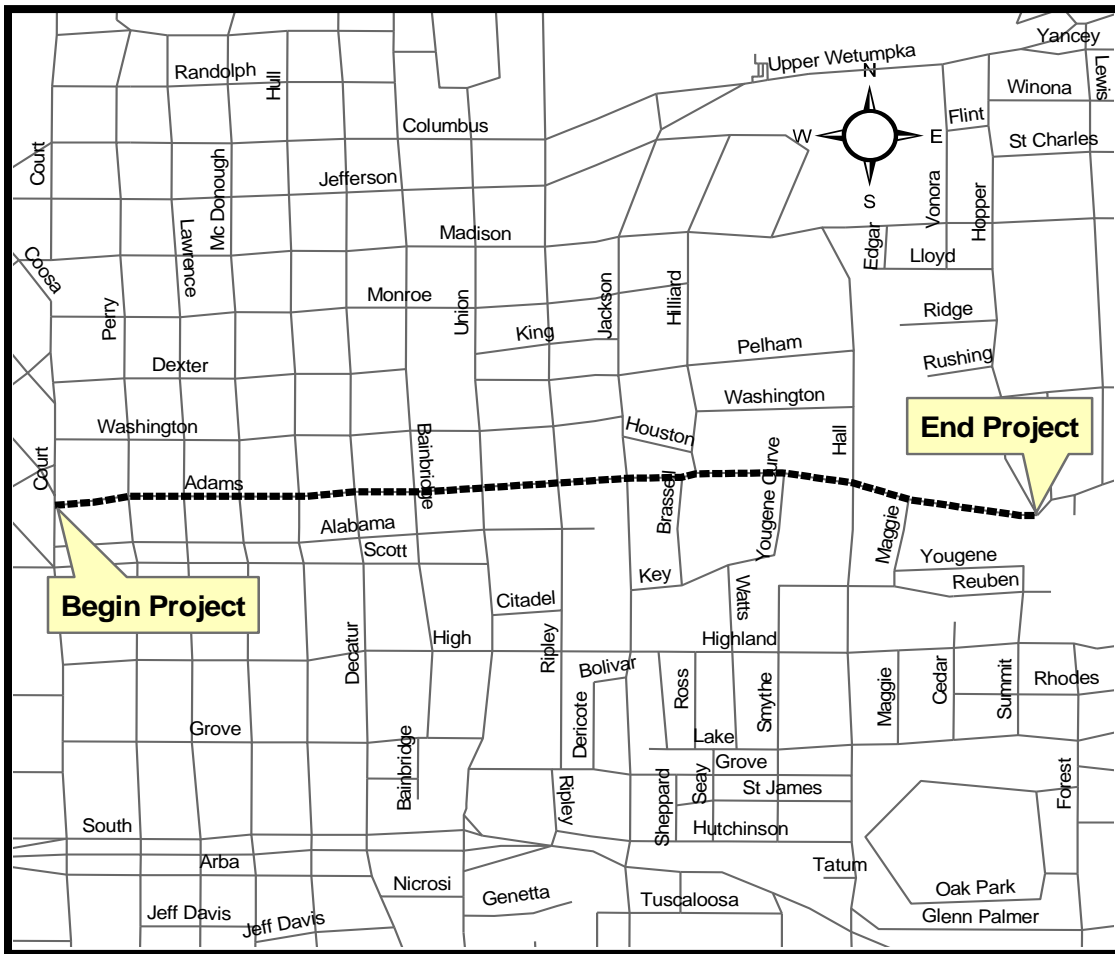
Project Description: **Resurface**

Distance: **1.0 miles** Funding Source: **Surface Transportation Other Area Funds**

FEDERAL

PROJECT NUMBER:	PROJECT SCOPE:	PROJECT START DATE:	FISCAL YEAR:	FEDERAL FUNDS:	LOCAL FUNDS:	TOTAL FUNDS:
STPOA-7757()	CN	4/29/2011	FY-11	\$629,924	\$157,481	\$787,405

DELETE PROJECT



TIP Project Number: **M-16-AM**

TIP Project Number: **M-17-AM** Sponsor: **City of Montgomery** State Project Code: **100050973**

Functional Classification: **Minor Arterial**

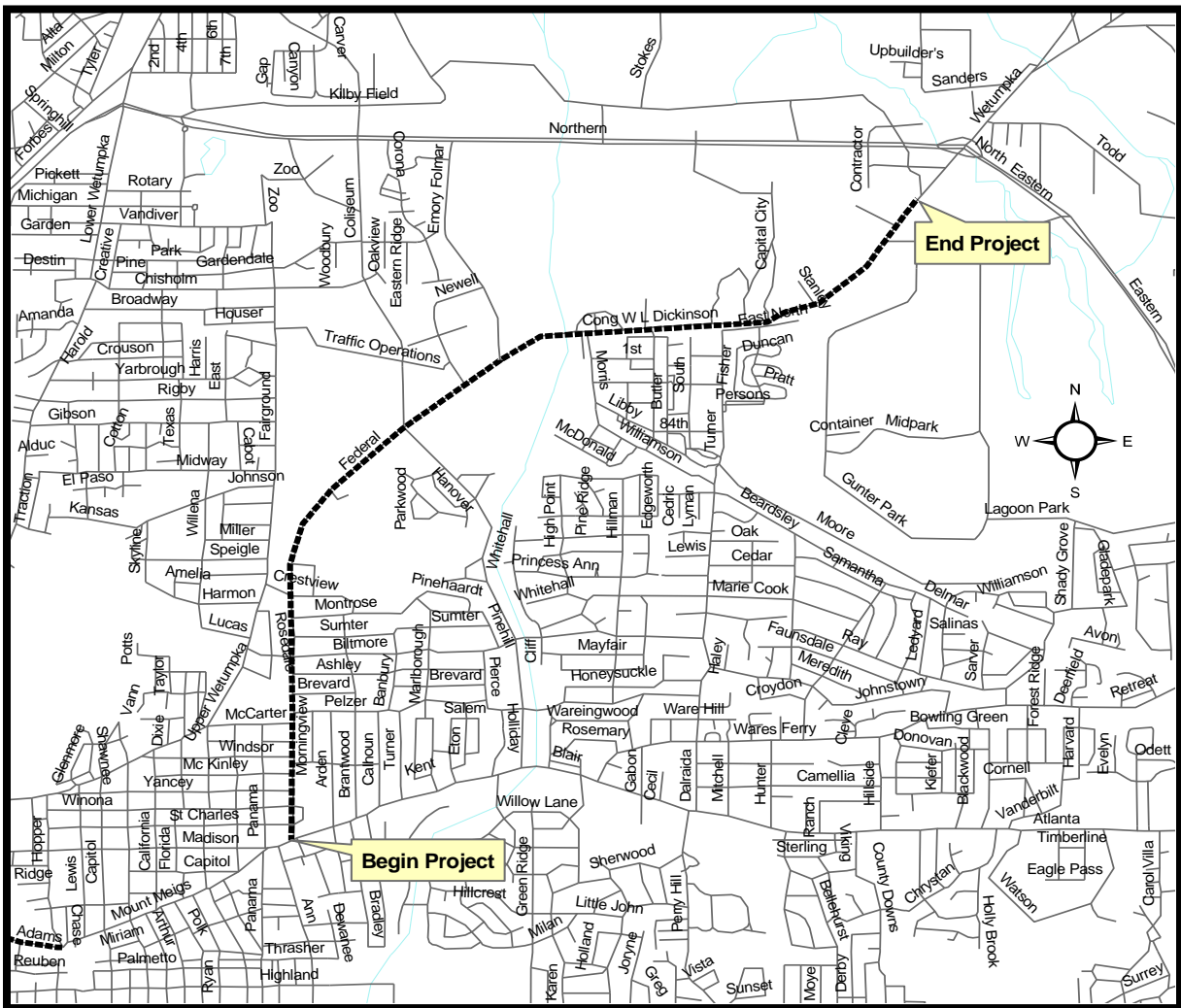
Location: **Federal Drive from Atlanta Hwy. to Cong. W.L. Dickinson Dr.**

Project Description: **Resurface Federal Dr. from Atlanta Hwy. to Wendy's on Cong. W.L. Dickinson Drive.**

Distance: **1.8 miles** Funding Source: **Surface Transportation Other Area Funds**

FEDERAL

PROJECT NUMBER:	PROJECT SCOPE:	PROJECT START DATE:	FISCAL YEAR:	FEDERAL FUNDS:	LOCAL MATCH:	TOTAL FUNDS:
STPOA-7780()	CN	4/29/2011	FY-2011	\$3,040,000	\$760,000	\$3,800,000



TIP Project Number: **M-17-AM**

TIP Project Number: **M-18-AM** Sponsor: **City of Montgomery** State Project Code: **xxxxxxxxx**

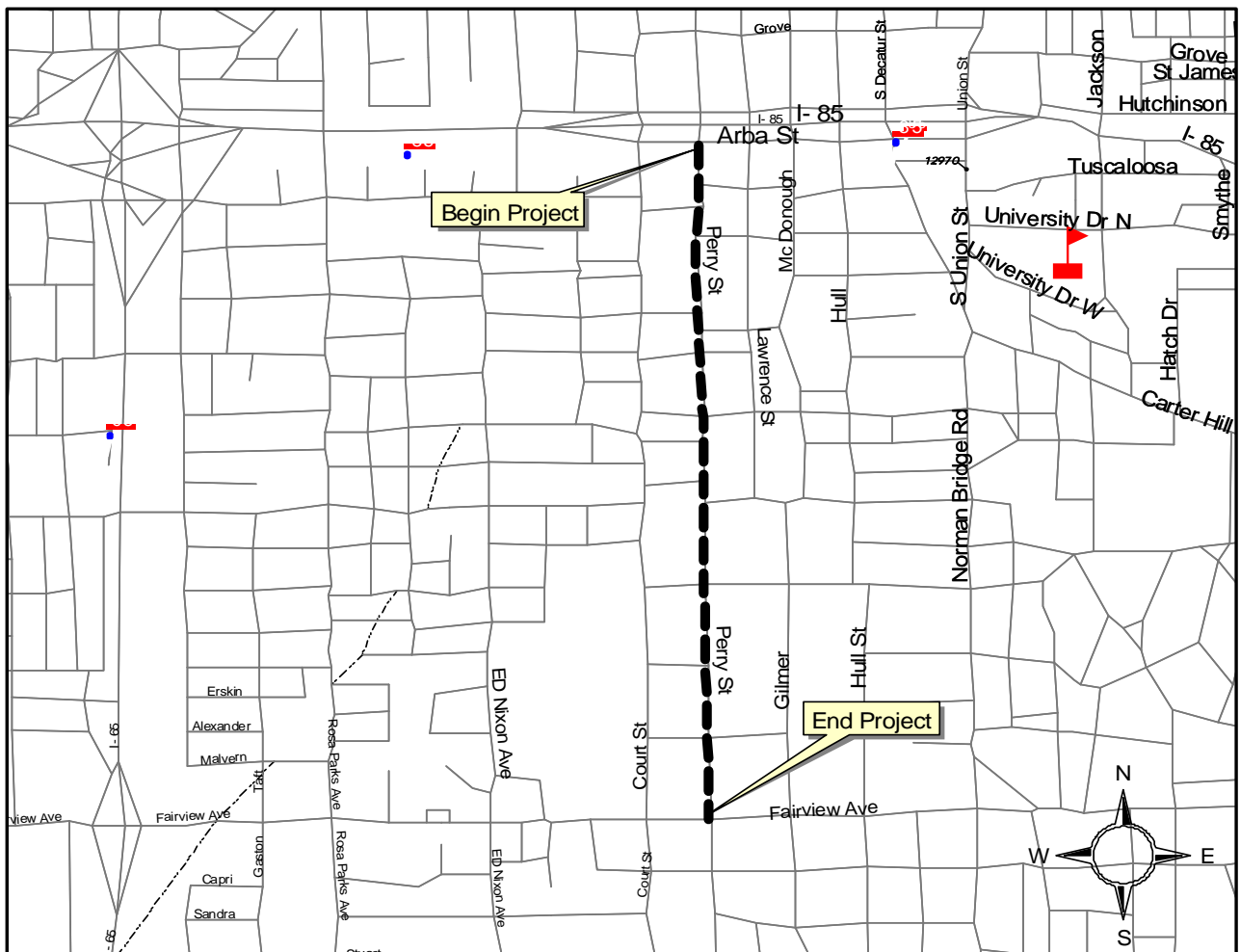
Functional Classification: **Minor Arterial**

Location: **South Perry Street from Arba Street to Fairview Ave**

Project Description: **Resurface and improve drainage**

Distance: **1.8 miles** Funding Source: **Surface Transportation Program Other Area (STPOA) Funds**

FEDERAL PROJECT NUMBER:	PROJECT SCOPE:	PROJECT START DATE:	FISCAL YEAR:	FEDERAL FUNDS:	MATCH FUNDS:	TOTAL FUNDS:
STMOA ()	PE	10/15/09	FY-10	\$ 150,000	\$ 37,500	\$187,500
STMOA ()	CN	10/1/10	FY-11	\$ 800,000	\$200,000	\$1,000,000
			Total:	\$ 950,000	\$237,500	\$1,187,500



TIP Project Number: **M-18-AM**

TIP Project Number: **M-19-AM** Sponsor: **City of Montgomery** State Project Code: xxxxxxxxx

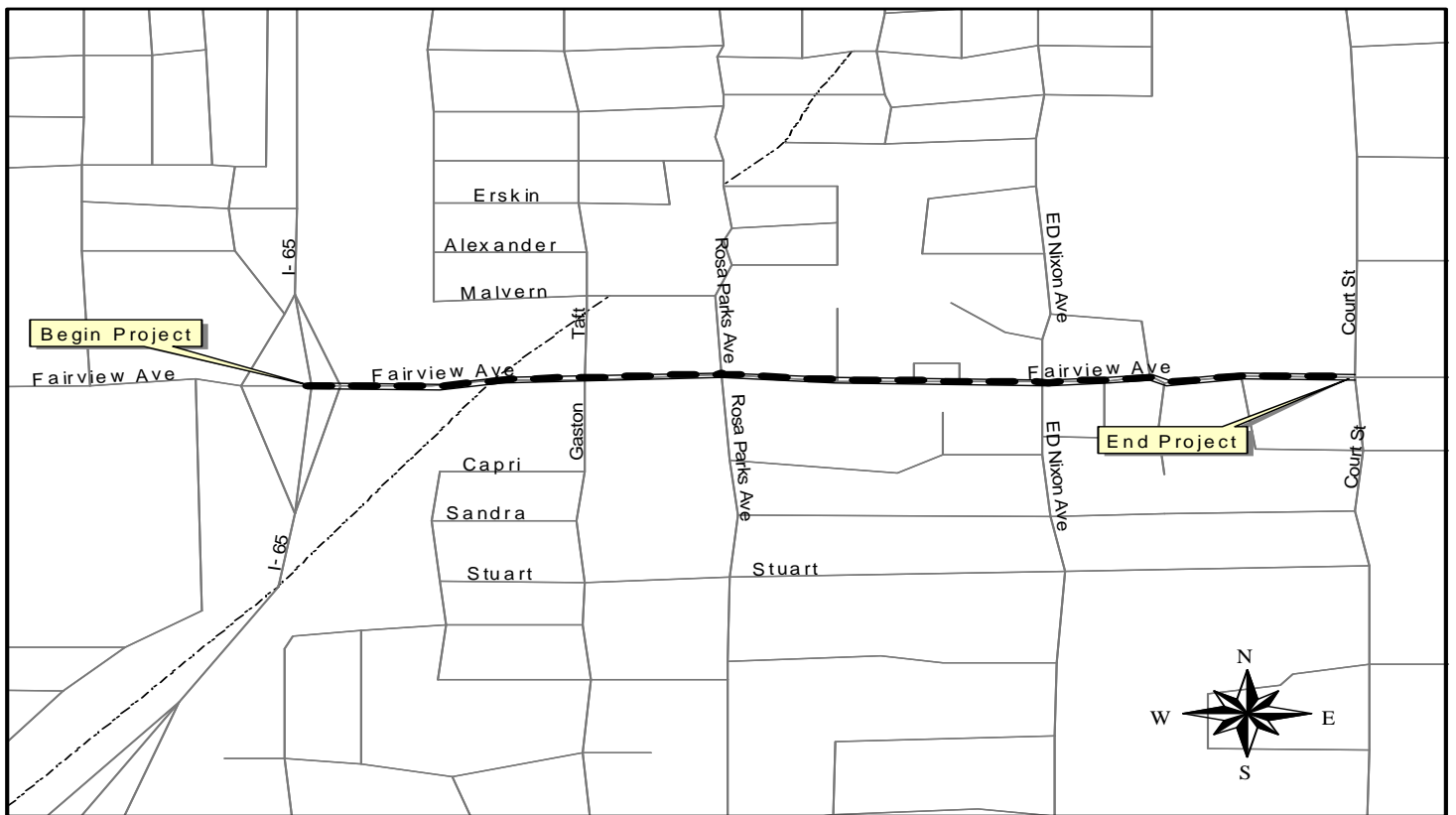
Functional Classification: **Minor Arterial**

Location: **West Fairview Ave from South Court Street to I-65**

Project Description: **Resurface and landscape/streetscape improvements**

Distance: **0.81 miles** Funding Source: **Surface Transportation Program Other Area (STPOA) Funds**

FEDERAL PROJECT NUMBER:	PROJECT SCOPE:	PROJECT START DATE:	FISCAL YEAR:	FEDERAL FUNDS:	MATCH FUNDS:	TOTAL FUNDS:
STMOA ()	PE	10/15/09	FY-10	\$ 195,000	\$ 48,750	\$243,750
STMOA ()	CN	1/1/11	FY-11	\$1,300,000	\$325,000	\$1,625,000
Total:				\$1,495,000	\$373,750	\$1,868,750



TIP Project Number: **M-19-AM**

TIP Project Number: **M-20-AM** Sponsor: **City of Montgomery** State Project Code: **xxxxxxxx**

Functional Classification: **Urban Collector**

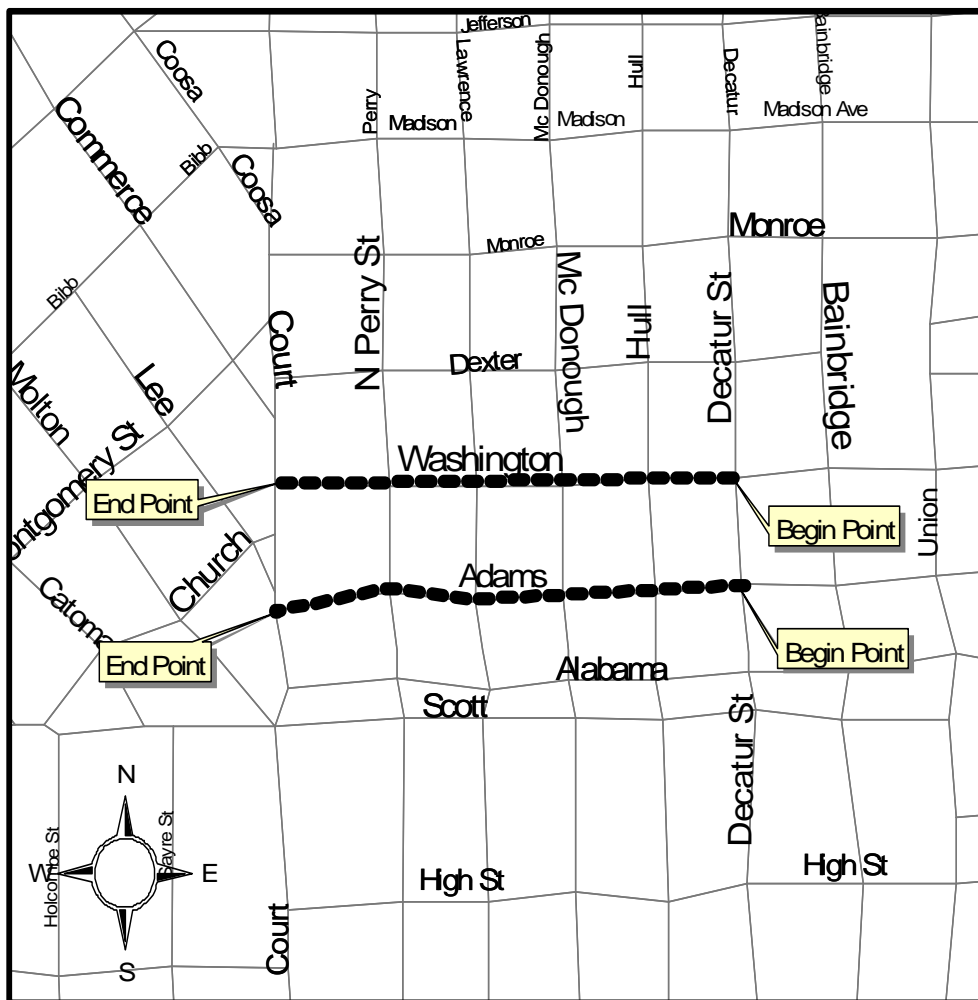
Location: **Washington Ave from Decatur St to South Court St and Adams Ave from Decatur St to South Court St**

Project Description: **Resurface and improve drainage where needed**

Distance: **0.70 miles** Funding Source: **Surface Transportation Program Other Area (STPOA) Funds**

FEDERAL

PROJECT NUMBER:	PROJECT SCOPE:	PROJECT START DATE:	FISCAL YEAR:	FEDERAL FUNDS:	MATCH FUNDS:	TOTAL FUNDS:
STMOA ()	PE	10/15/09	FY-10	\$ 195,000	\$ 48,750	\$243,750
STMOA ()	CN	10/1/10	FY-11	\$1,300,000	\$325,000	\$1,625,000
Total:				\$1,495,000	\$373,750	\$1,868,750



TIP Project Number: **M-20-AM**

TIP Project Number: **M-21-AM** Sponsor: **City of Montgomery** State Project Code: xxxxxxxxx

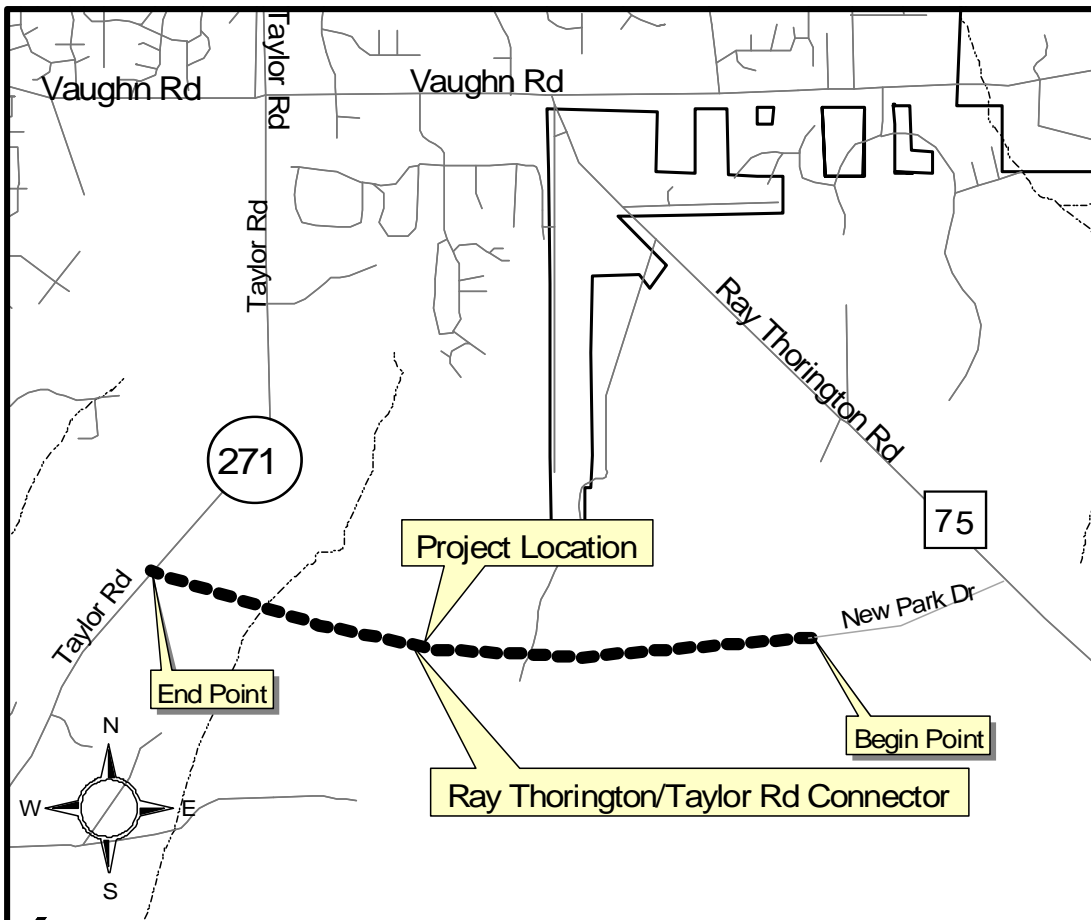
Functional Classification: **Urban Collector**

Location: **Construct new roadway from New Park Dr stub-out to Taylor Road**

Project Description: **New Construction**

Distance: **2.1 miles** Funding Source: **Surface Transportation Program Other Area (STPOA) Funds**

FEDERAL PROJECT NUMBER:	PROJECT SCOPE:	PROJECT START DATE:	FISCAL YEAR:	FEDERAL FUNDS:	MATCH FUNDS:	TOTAL FUNDS:
STMOA ()	PE	10/15/09	FY-10	\$ 650,000	\$162,500	\$812,500
STMOA ()	CN	10/1/10	FY-11	\$2,000,000	\$500,000	\$2,500,000
Total:				\$2,650,000	\$662,500	\$3,312,500



TIP Project Number: **M-21-AM**