

**Montgomery Metropolitan Planning
Organization (MPO)
Bicycle and Pedestrian Plan Update**

DRAFT

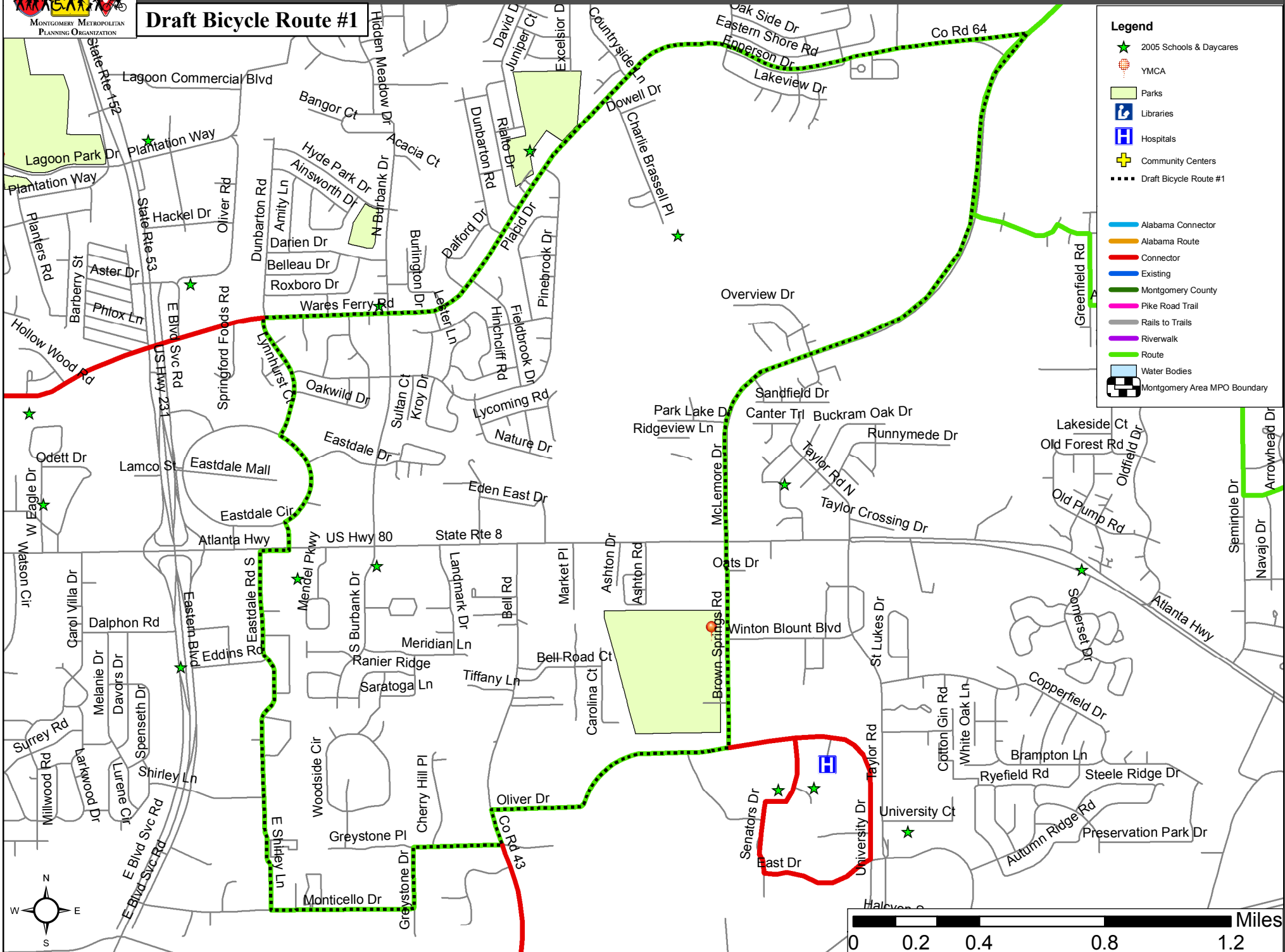
Bicycle Routes

Page	Page #
Table of Contents	2
Route #1: AUM/Eastdale Mall	3
Route #2: Bell Road	4
Route #3: Blue Ridge-Redland	5
Route #4: Deatsville	6
Route #5: East Montgomery	7
Route #6: West Prattville	8
Route #7: Elmore-Holtville	9
Route #8: Elmore-Millbrook-Coosada	10
Route #9: Historic Circulator	11
Route #10: Midtown to Downtown	12
Route #11: Millbrook	13
Route #12: Montgomery Midtown North	14
Route #13: North Prattville	15
Route #14: Redland-Emerald Mountain	16
Route #15: Selma to Montgomery	17
Route #16: South Midtown	18
Route #17: South Montgomery	19
Route #18: South Montgomery County	20
Route #19: Wares Ferry Road	21
Route #20: Weoka	22
Route #21: Wetumpka	23
Route #22: Wetumpka-Holtville	24
Route #23: Rails-to-Trails	25
Route #24: Lower Kingston Road	26
Route #25: Upper Kingston Road	27
Route #26: Midtown Prattville	28
Route #27: Midtown North Prattville	29
Route #28: Northeast Prattville	30
Route #29: Midtown East Prattville	31
Route #30: Southwest Montgomery	32
Route #31: West Montgomery	33
Route #32: Gateway	34
South Montgomery County Share the Road Locations Map #1	35
South Montgomery County Share the Road Locations Map #1	36
Hall Street Bike Lane	37
Fort Toulouse Bike Lane	38
Draft Bicycle Route Descriptions	39




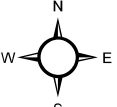
Draft Bicycle Route #1

Montgomery Study Area - 2011 Bicycle & Pedestrian Plan



Legend

- ★ 2005 Schools & Daycares
- YMCA
- Parks
- 📖 Libraries
- H Hospitals
- ✚ Community Centers
- Draft Bicycle Route #1
- Alabama Connector
- Alabama Route
- Connector
- Existing
- Montgomery County
- Pike Road Trail
- Rails to Trails
- Riverwalk
- Route
- Water Bodies
- ▭ Montgomery Area MPO Boundary



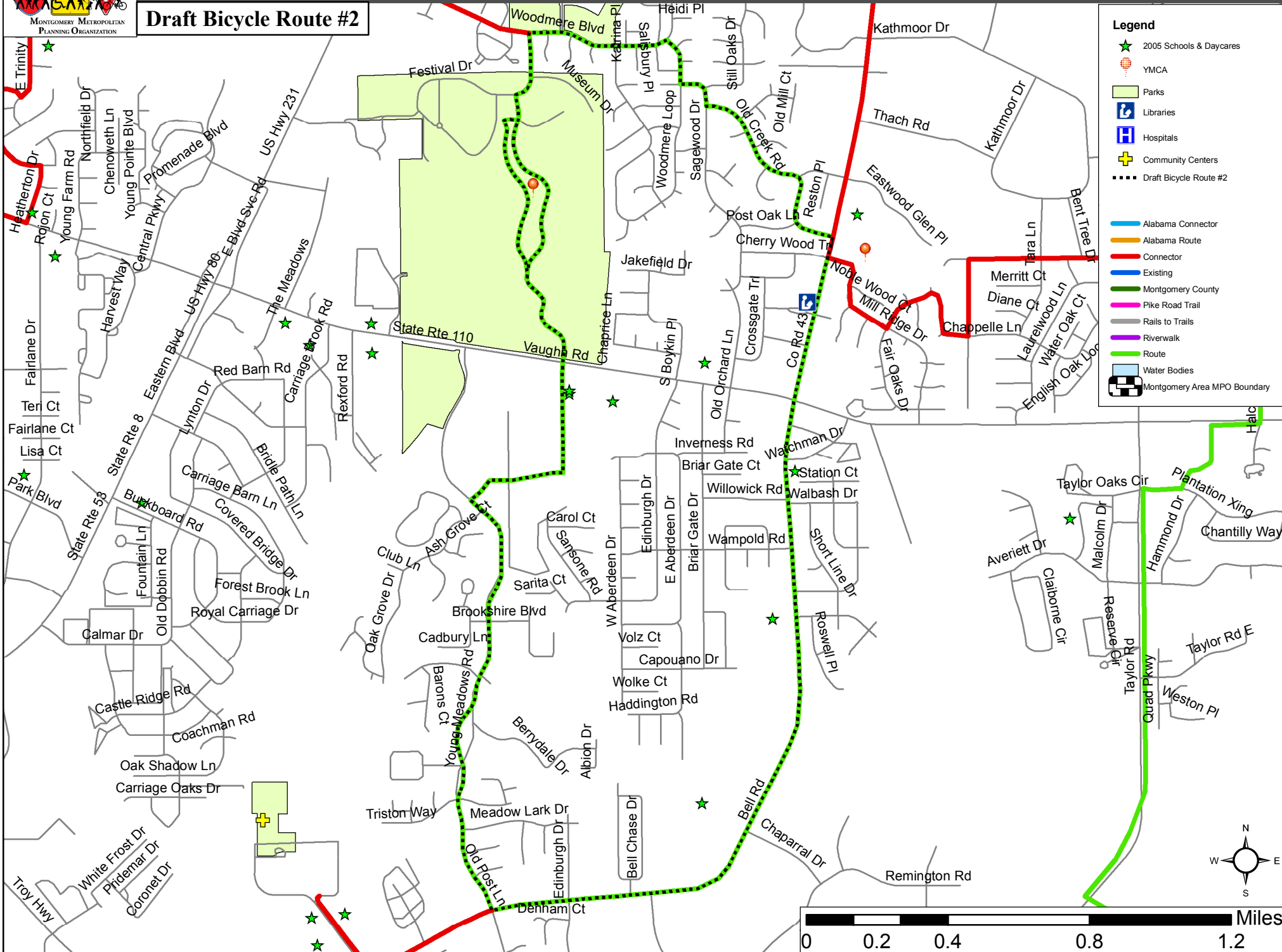


Draft Bicycle Route #2

Montgomery Study Area - 2011 Bicycle & Pedestrian Plan

Legend

- ★ 2005 Schools & Daycares
- YMCA
- Parks
- 📖 Libraries
- H Hospitals
- ⊕ Community Centers
- ⋯ Draft Bicycle Route #2
- ▬ Alabama Connector
- ▬ Alabama Route
- ▬ Connector
- ▬ Existing
- ▬ Montgomery County
- ▬ Pike Road Trail
- ▬ Rails to Trails
- ▬ Riverwalk
- ▬ Route
- ▬ Water Bodies
- ⊞ Montgomery Area MPO Boundary

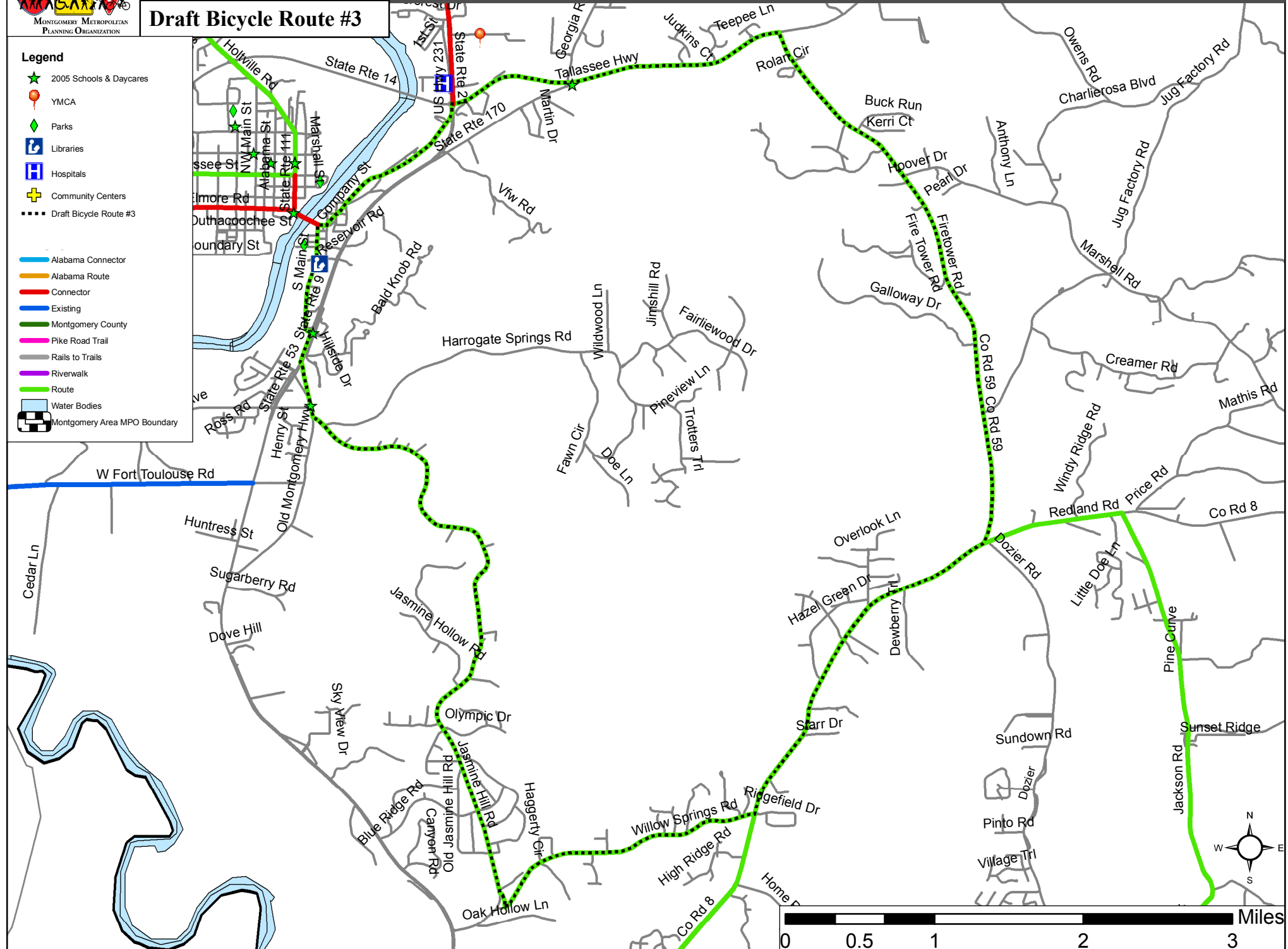




Montgomery Study Area - 2011 Bicycle & Pedestrian Plan

Draft Bicycle Route #3

- Legend**
- ★ 2005 Schools & Daycares
 - YMCA
 - ◆ Parks
 - 📖 Libraries
 - H Hospitals
 - ⊕ Community Centers
 - ⋯ Draft Bicycle Route #3
 - Alabama Connector
 - Alabama Route
 - Connector
 - Existing
 - Montgomery County
 - Pike Road Trail
 - Rails to Trails
 - Riverwalk
 - Route
 - Water Bodies
 - Montgomery Area MPO Boundary



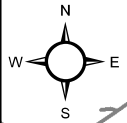
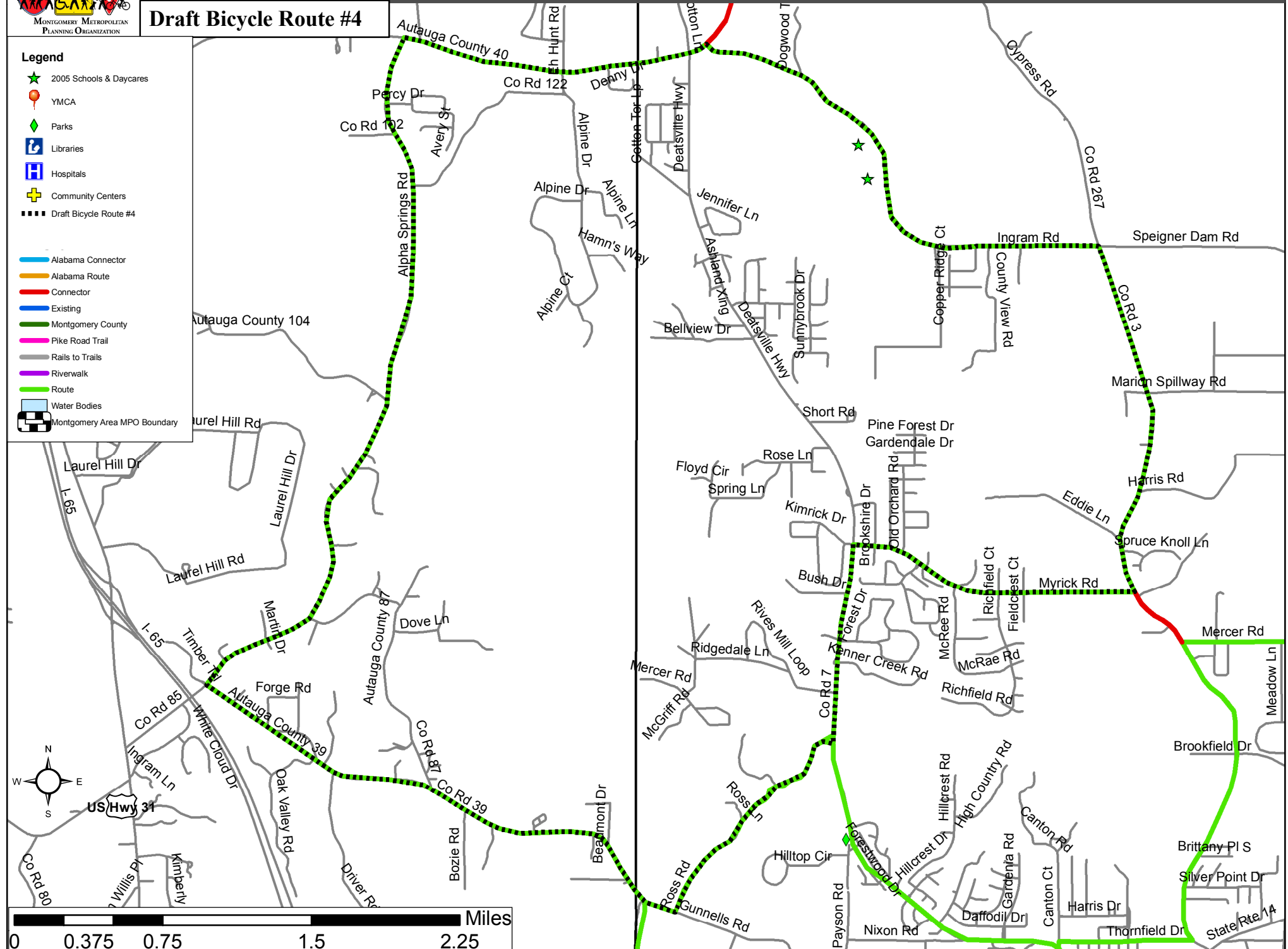


Montgomery Study Area - 2011 Bicycle & Pedestrian Plan

Draft Bicycle Route #4

- Legend**
- ★ 2005 Schools & Daycares
 - YMCA
 - ◆ Parks
 - 📖 Libraries
 - H Hospitals
 - ⊕ Community Centers
 - ▬▬▬ Draft Bicycle Route #4

- Alabama Connector
- Alabama Route
- Connector
- Existing
- Montgomery County
- Pike Road Trail
- Rails to Trails
- Riverwalk
- Route
- Water Bodies
- Montgomery Area MPO Boundary



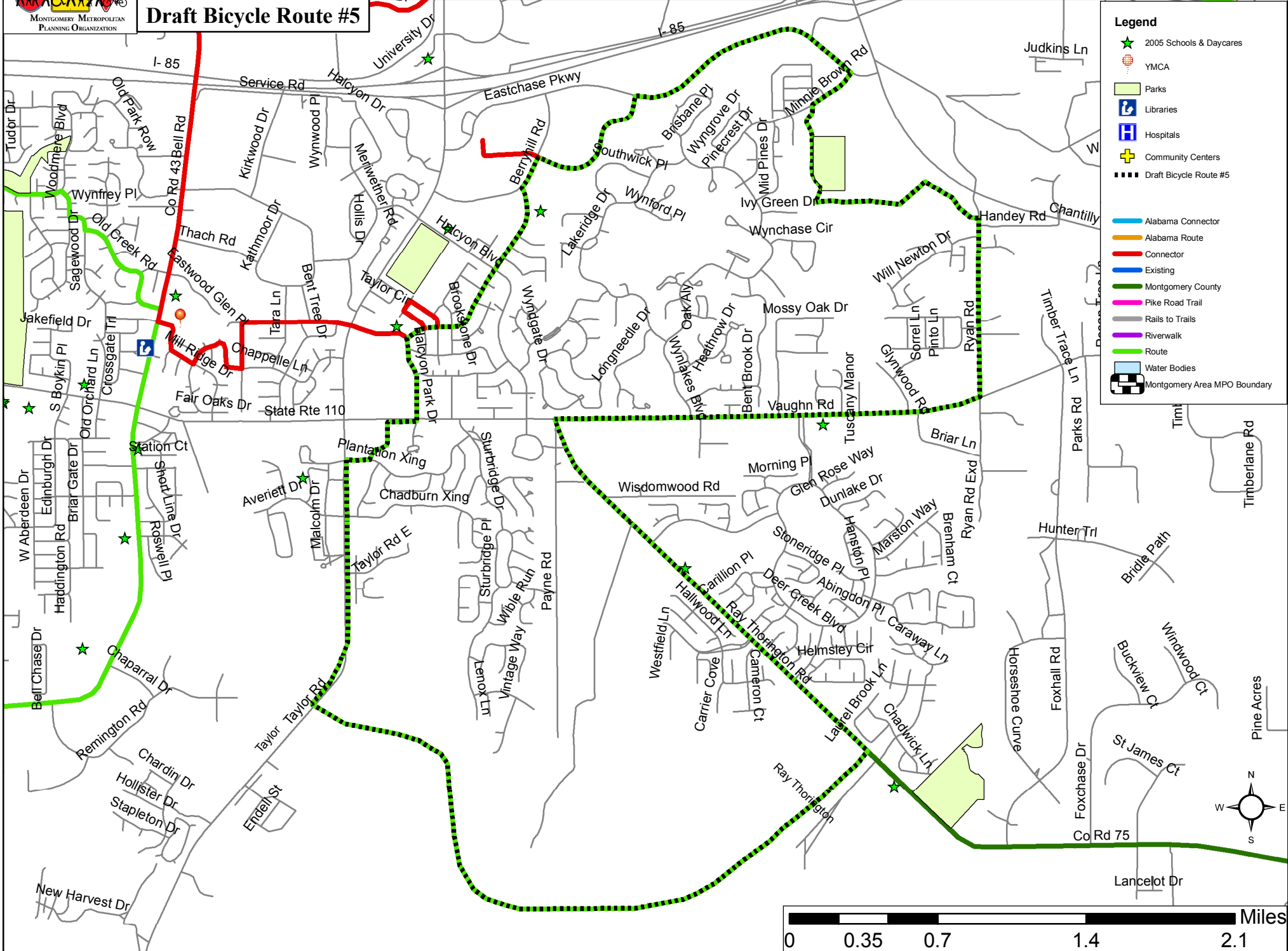


Draft Bicycle Route #5

Montgomery Study Area - 2011 Bicycle & Pedestrian Plan

Legend

- ★ 2005 Schools & Daycares
- YMCA
- ▭ Parks
- 📖 Libraries
- H Hospitals
- ⊕ Community Centers
- ▬▬▬ Draft Bicycle Route #5
- Alabama Connector
- Alabama Route
- Connector
- Existing
- Montgomery County
- Pike Road Trail
- Rails to Trails
- Riverwalk
- Route
- Water Bodies
- Montgomery Area MPO Boundary



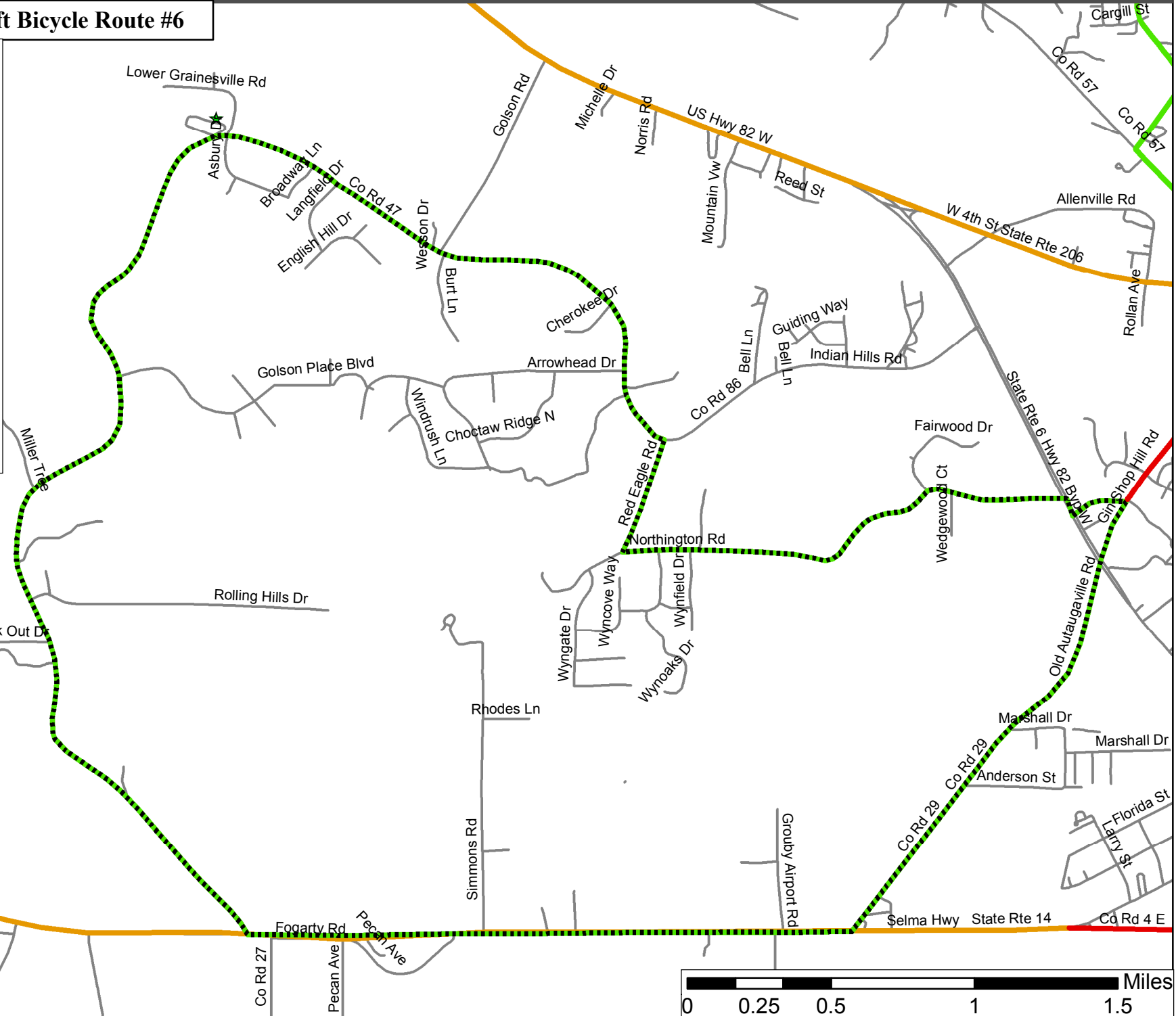


Draft Bicycle Route #6

Legend

- ★ 2005 Schools & Daycares
- YMCA
- ◆ Parks
- 📖 Libraries
- H Hospitals
- ⊕ Community Centers
- ▬▬▬ Draft Bicycle Route #6

- Alabama Connector
- Alabama Route
- Connector
- Existing
- Montgomery County
- Pike Road Trail
- Rails to Trails
- Riverwalk
- Route
- Water Bodies
- Montgomery Area MPO Boundary

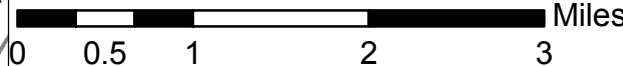
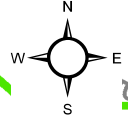
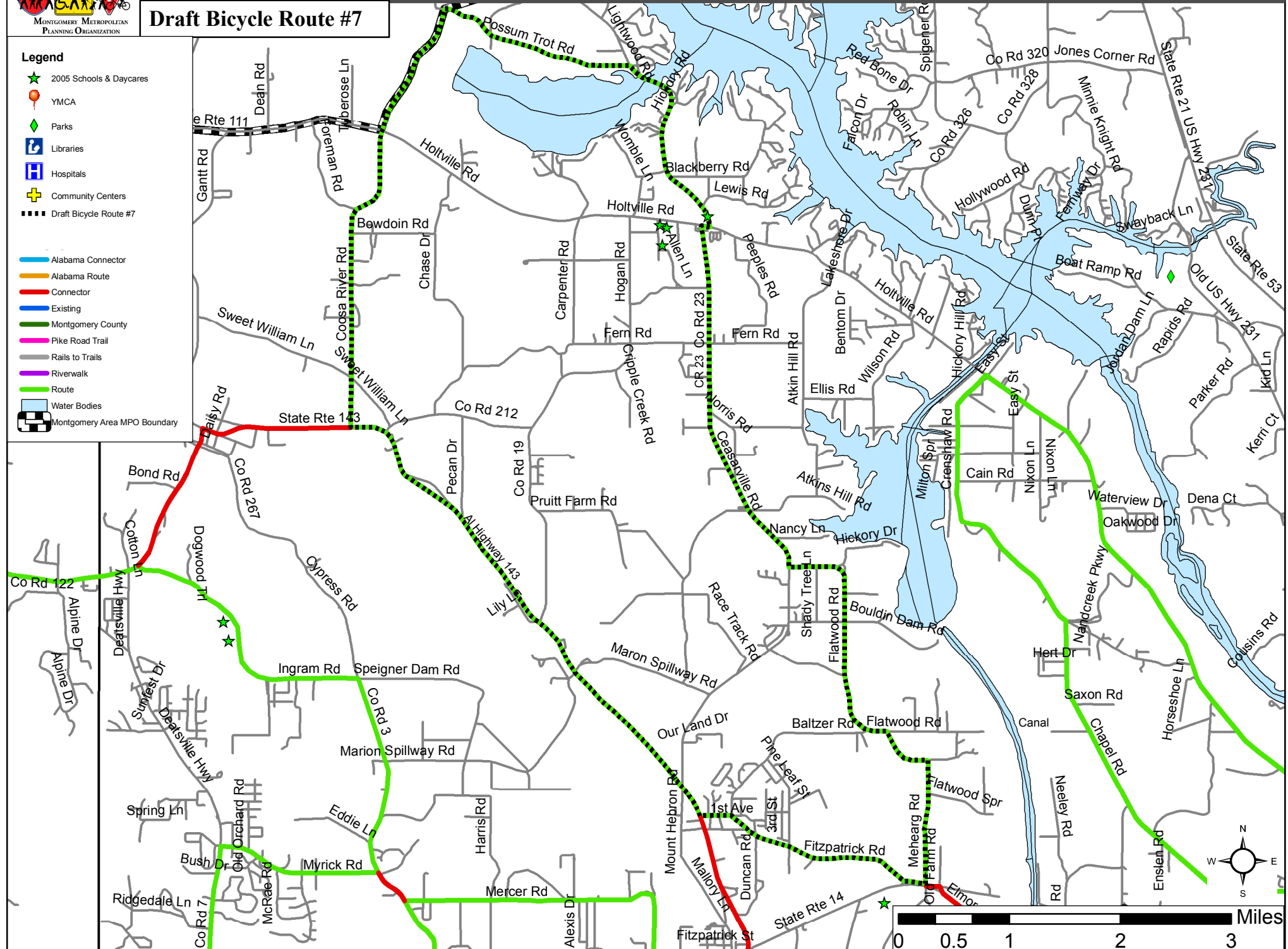




Draft Bicycle Route #7

Montgomery Study Area - 2011 Bicycle & Pedestrian Plan

- Legend**
- ★ 2005 Schools & Daycares
 - YMCA
 - ◆ Parks
 - 📖 Libraries
 - H Hospitals
 - ⊕ Community Centers
 - ▬▬▬ Draft Bicycle Route #7
 - Alabama Connector
 - Alabama Route
 - Connector
 - Existing
 - Montgomery County
 - Pike Road Trail
 - Rails to Trails
 - Riverwalk
 - Route
 - 🌊 Water Bodies
 - ▬▬▬ Montgomery Area MPO Boundary




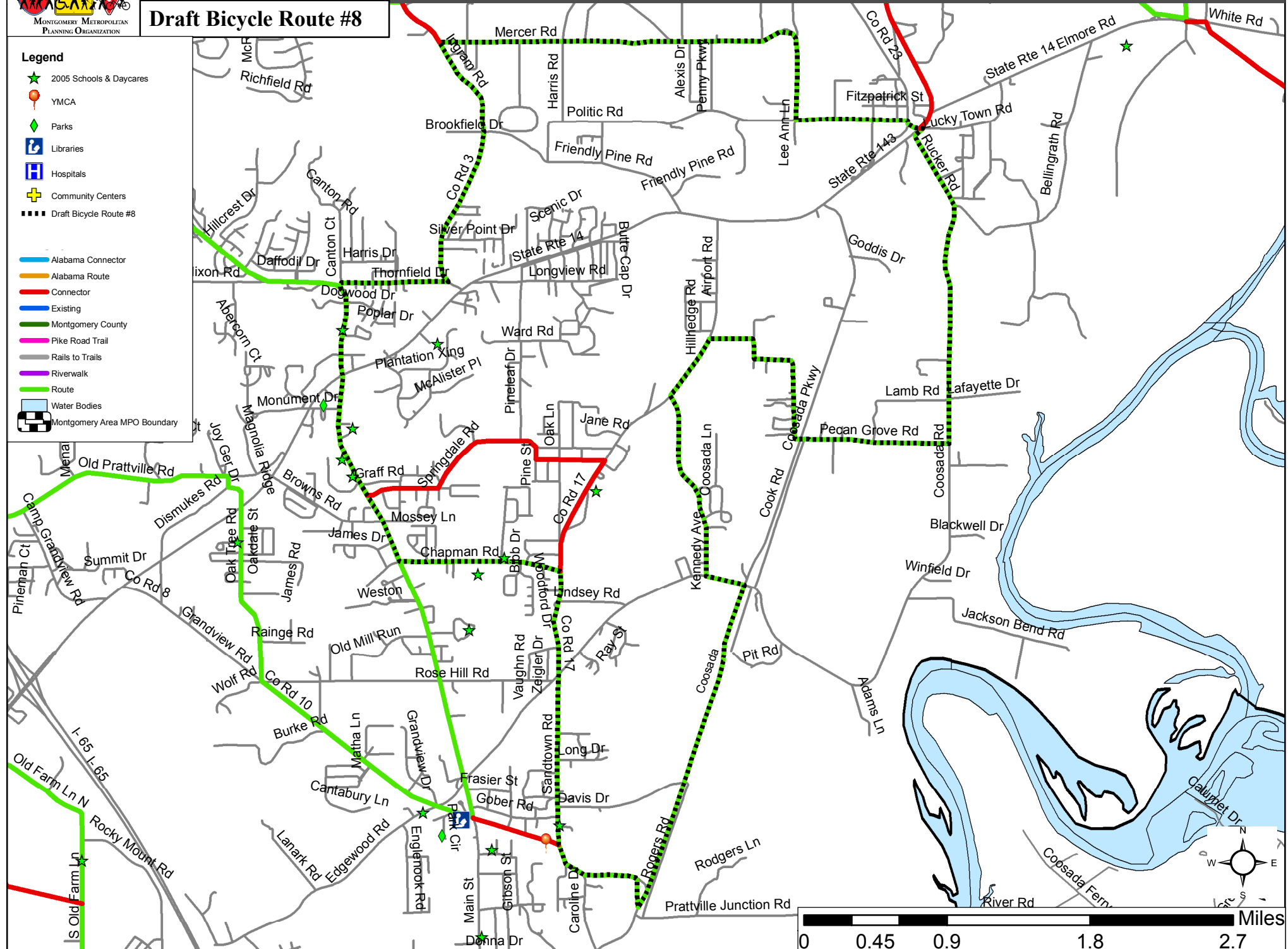


Montgomery Study Area - 2011 Bicycle & Pedestrian Plan

Draft Bicycle Route #8

Legend

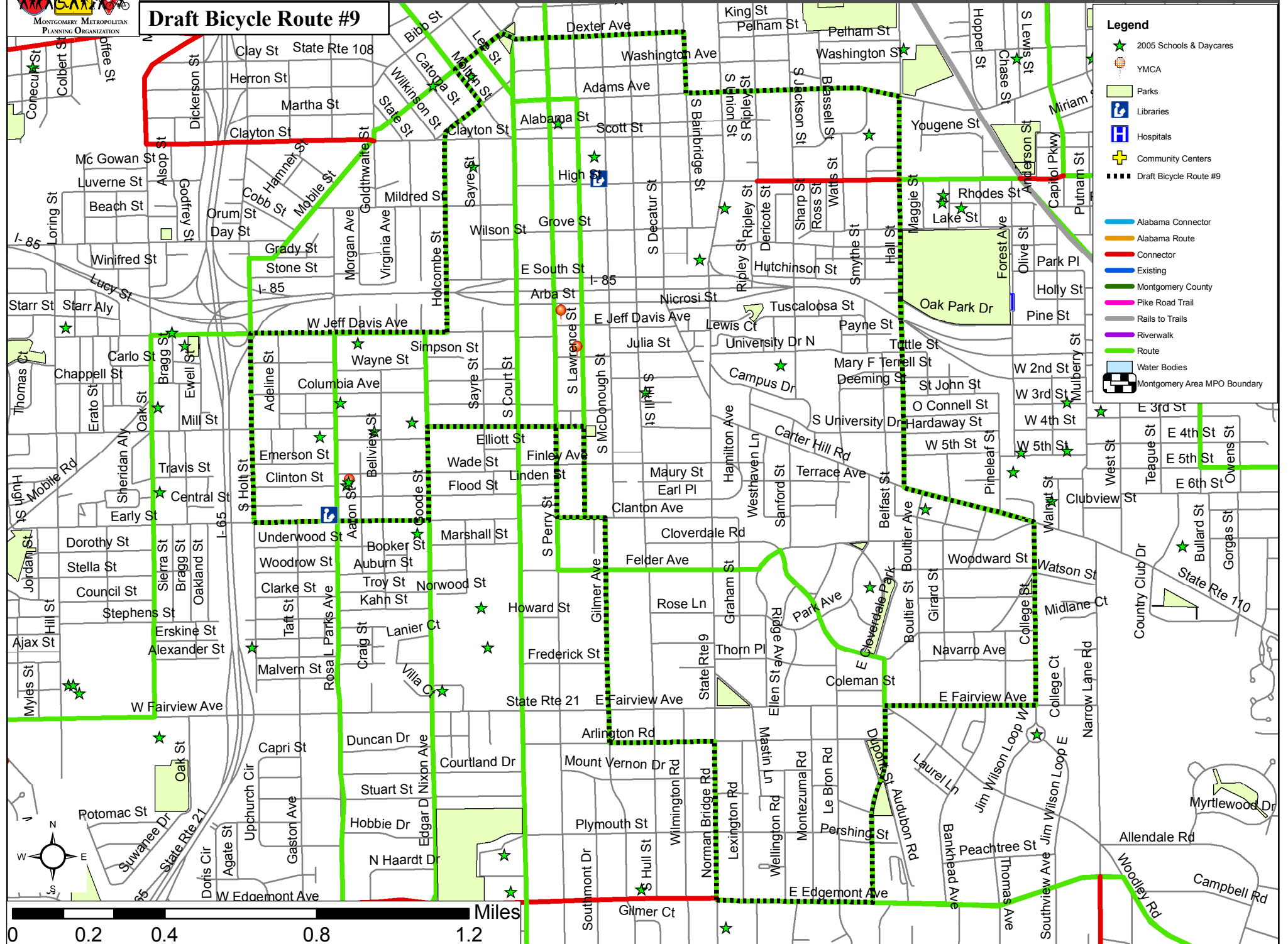
- 2005 Schools & Daycares
- YMCA
- Parks
- Libraries
- Hospitals
- Community Centers
- Draft Bicycle Route #8
- Alabama Connector
- Alabama Route
- Connector
- Existing
- Pike Road Trail
- Rails to Trails
- Riverwalk
- Route
- Water Bodies
- Montgomery Area MPO Boundary






Montgomery Study Area - 2011 Bicycle & Pedestrian Plan

Draft Bicycle Route #9



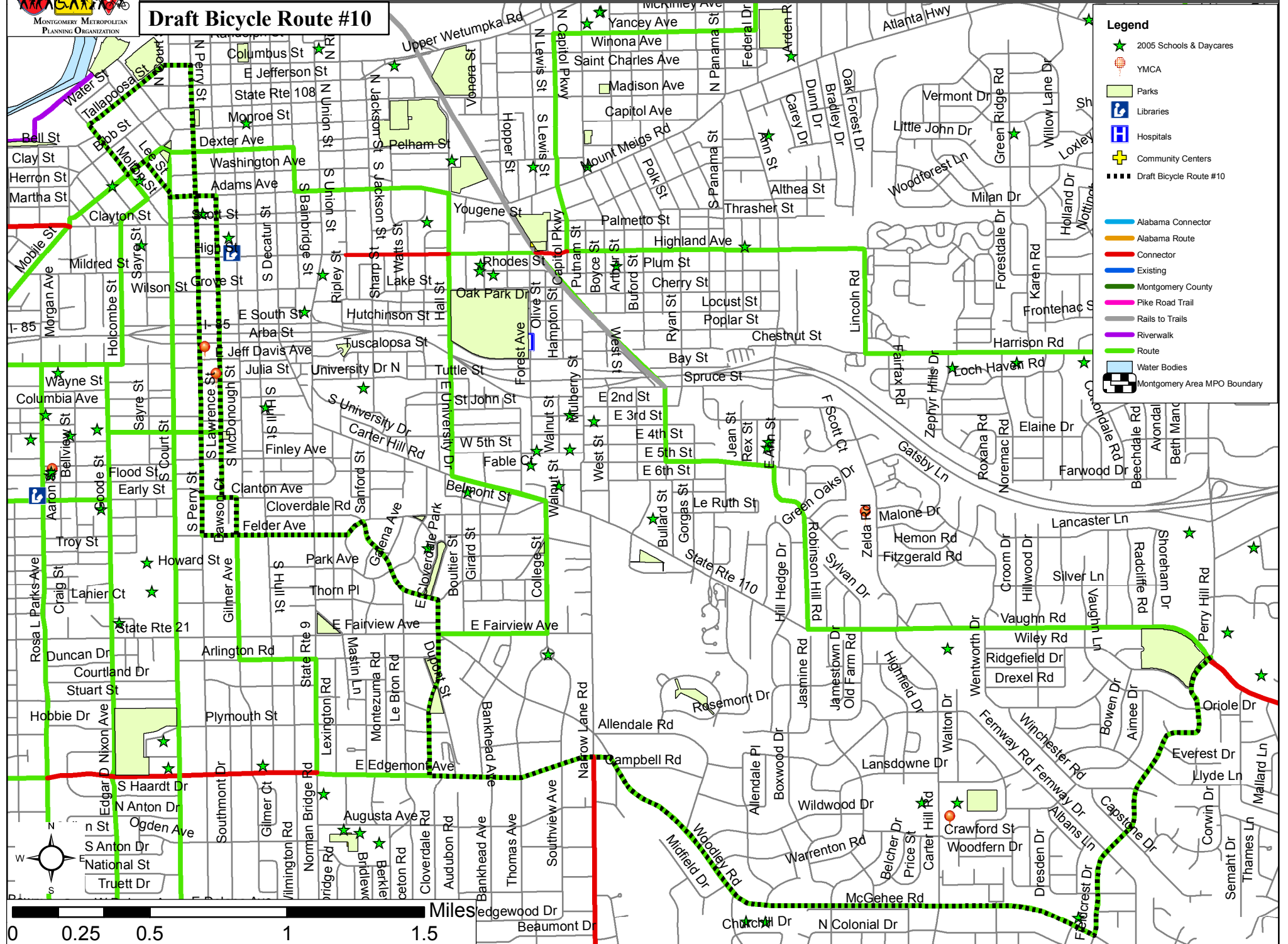
- Legend**
- 2005 Schools & Daycares
 - YMCA
 - Parks
 - Libraries
 - Hospitals
 - Community Centers
 - Draft Bicycle Route #9
 - Alabama Connector
 - Alabama Route
 - Connector
 - Existing
 - Montgomery County
 - Pike Road Trail
 - Rails to Trails
 - Riverwalk
 - Water Bodies
 - Montgomery Area MPO Boundary



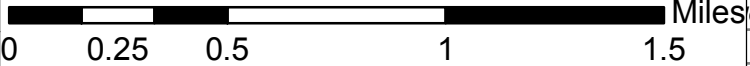
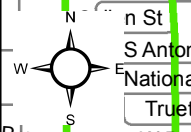


Draft Bicycle Route #10

Montgomery Study Area - 2011 Bicycle & Pedestrian Plan



- Legend**
- ★ 2005 Schools & Daycares
 - YMCA
 - Parks
 - 📖 Libraries
 - 🏥 Hospitals
 - ⛪ Community Centers
 - ▬▬▬ Draft Bicycle Route #10
 - 👉 Alabama Connector
 - 👉 Alabama Route
 - 👉 Connector
 - 👉 Existing
 - 👉 Montgomery County
 - 👉 Pike Road Trail
 - 👉 Rails to Trails
 - 👉 Riverwalk
 - 👉 Route
 - 👉 Water Bodies
 - 👉 Montgomery Area MPO Boundary






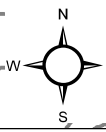
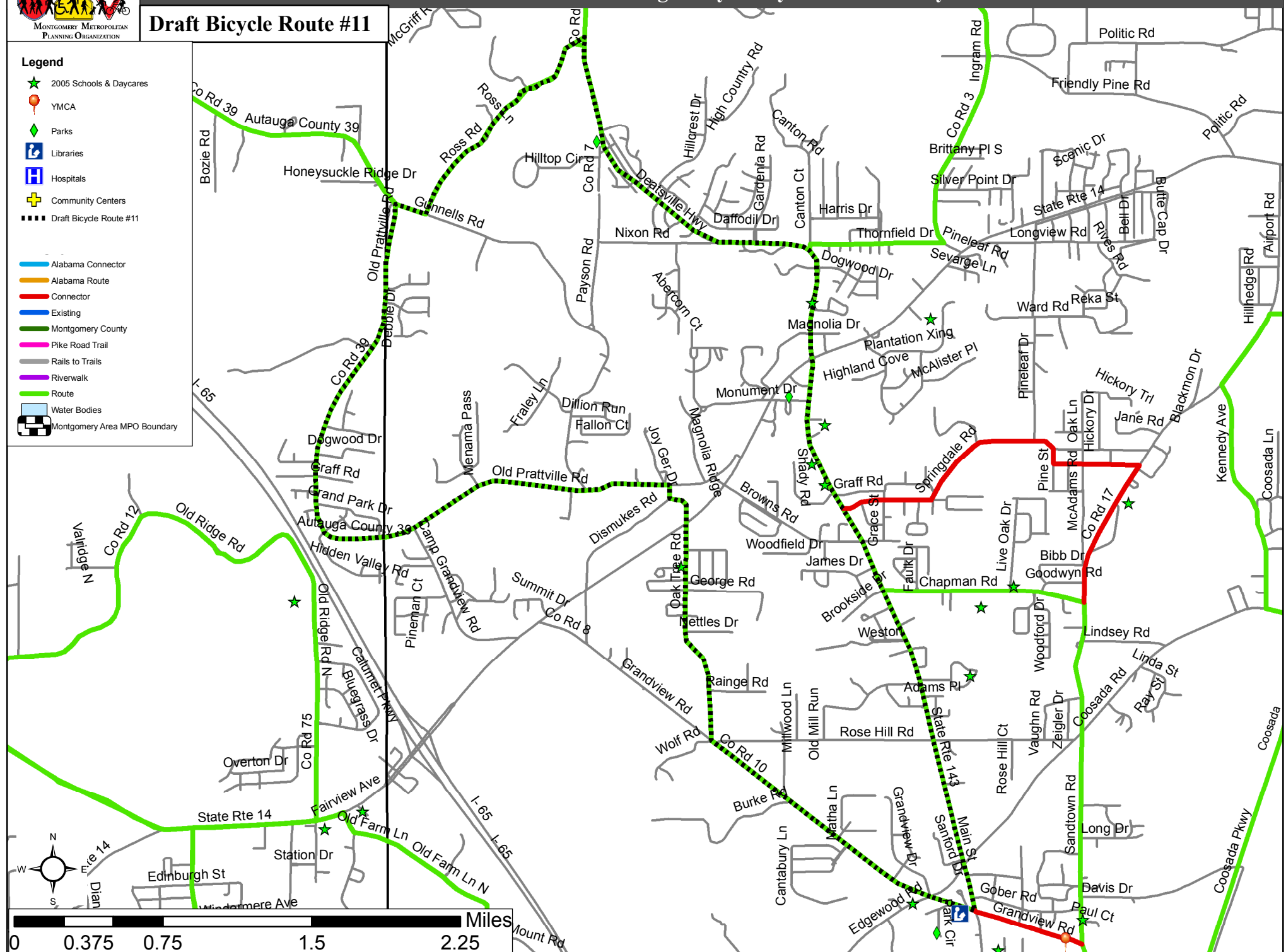
Montgomery Study Area - 2011 Bicycle & Pedestrian Plan

Draft Bicycle Route #11

Legend

- 2005 Schools & Daycares
- YMCA
- Parks
- Libraries
- Hospitals
- Community Centers
- Draft Bicycle Route #11

- Alabama Connector
- Alabama Route
- Connector
- Existing
- Pike Road Trail
- Rails to Trails
- Riverwalk
- Route
- Water Bodies
- Montgomery Area MPO Boundary






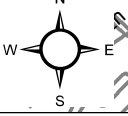
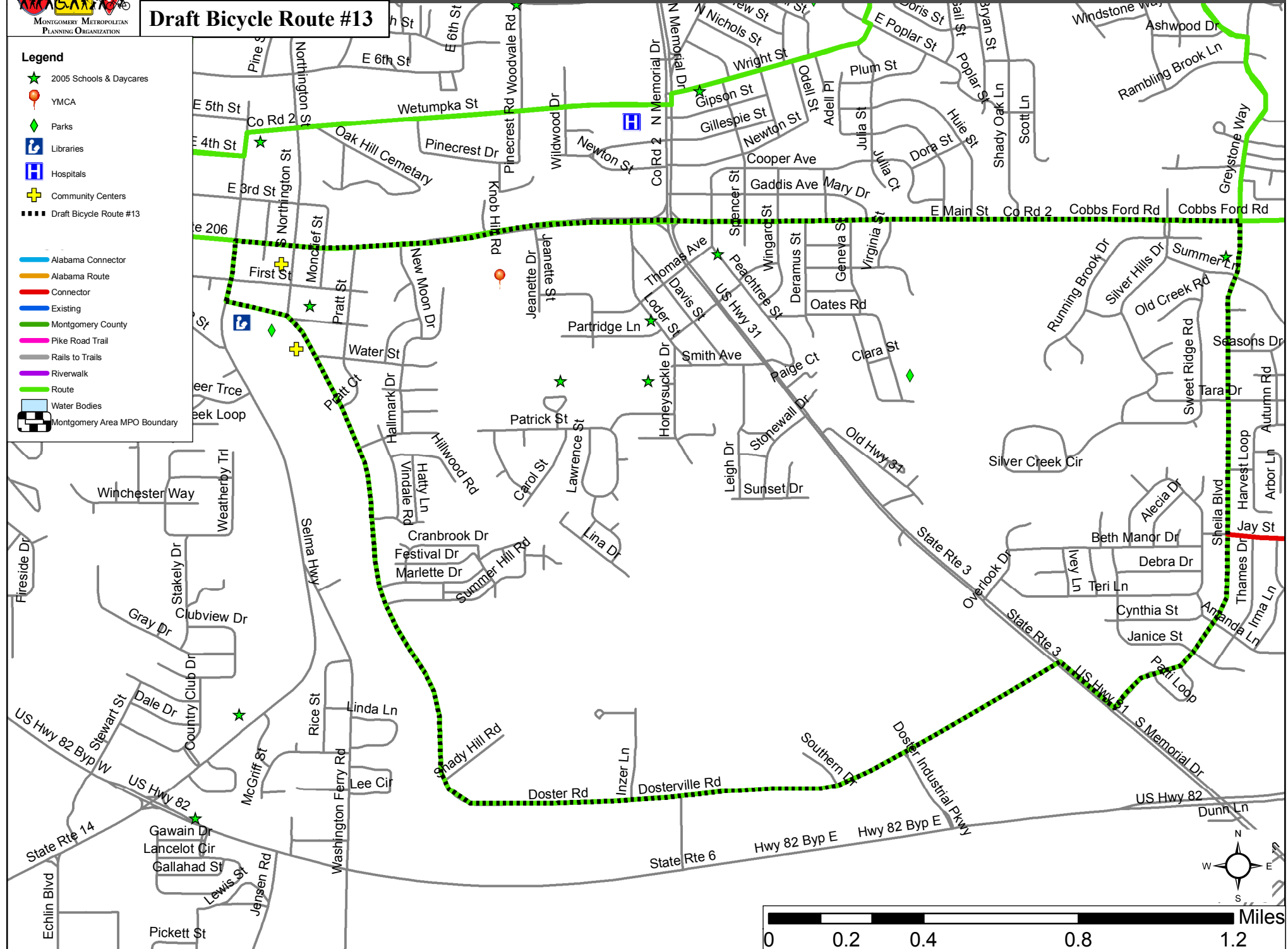
Montgomery Study Area - 2011 Bicycle & Pedestrian Plan

Draft Bicycle Route #13

Legend

- 2005 Schools & Daycares
- YMCA
- Parks
- Libraries
- Hospitals
- Community Centers
- Draft Bicycle Route #13

- Alabama Connector
- Alabama Route
- Connector
- Existing
- Montgomery County
- Pike Road Trail
- Rails to Trails
- Riverwalk
- Route
- Water Bodies
- Montgomery Area MPO Boundary



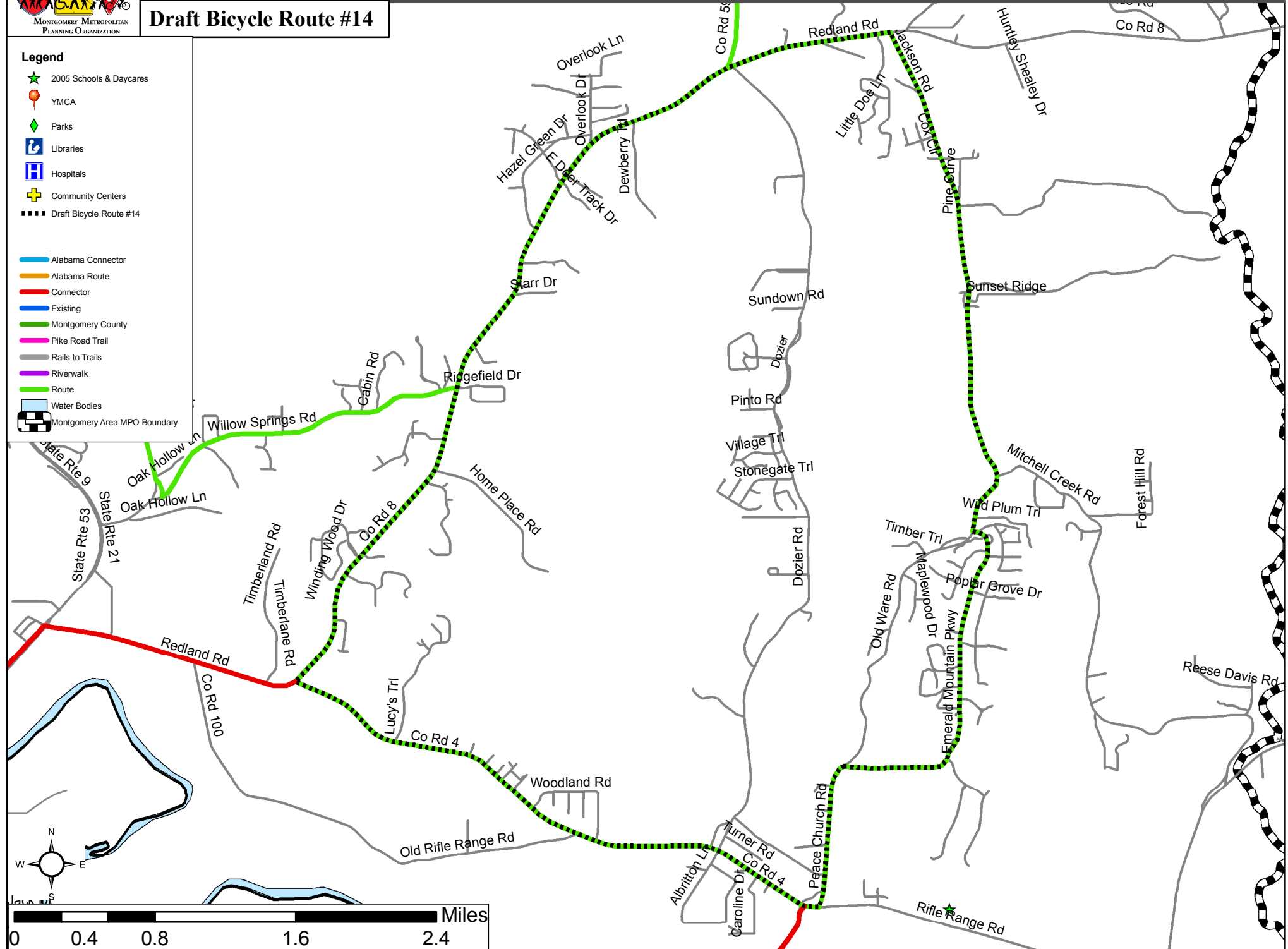


Draft Bicycle Route #14

Montgomery Study Area - 2011 Bicycle & Pedestrian Plan

- Legend**
- ★ 2005 Schools & Daycares
 - YMCA
 - ◆ Parks
 - 📖 Libraries
 - H Hospitals
 - ⊕ Community Centers
 - ▬▬▬ Draft Bicycle Route #14

- Alabama Connector
- Alabama Route
- Connector
- Existing
- Montgomery County
- Pike Road Trail
- Rails to Trails
- Riverwalk
- Route
- Water Bodies
- ▬▬▬ Montgomery Area MPO Boundary



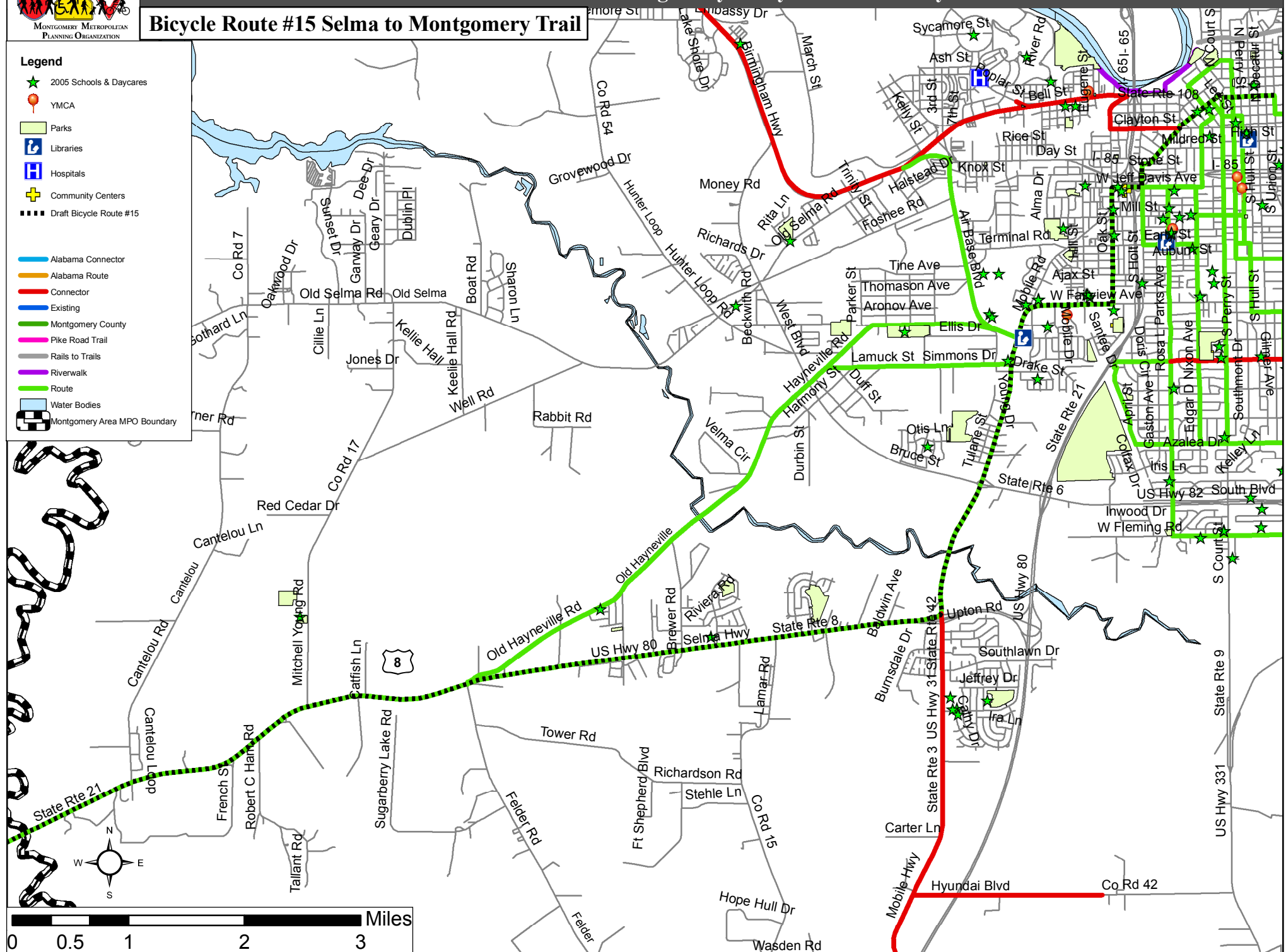


Montgomery Study Area - 2011 Bicycle & Pedestrian Plan

Bicycle Route #15 Selma to Montgomery Trail

Legend

- 2005 Schools & Daycares
- YMCA
- Parks
- Libraries
- Hospitals
- Community Centers
- Draft Bicycle Route #15
- Alabama Connector
- Alabama Route
- Connector
- Existing
- Montgomery County
- Pike Road Trail
- Rails to Trails
- Riverwalk
- Water Bodies
- Montgomery Area MPO Boundary

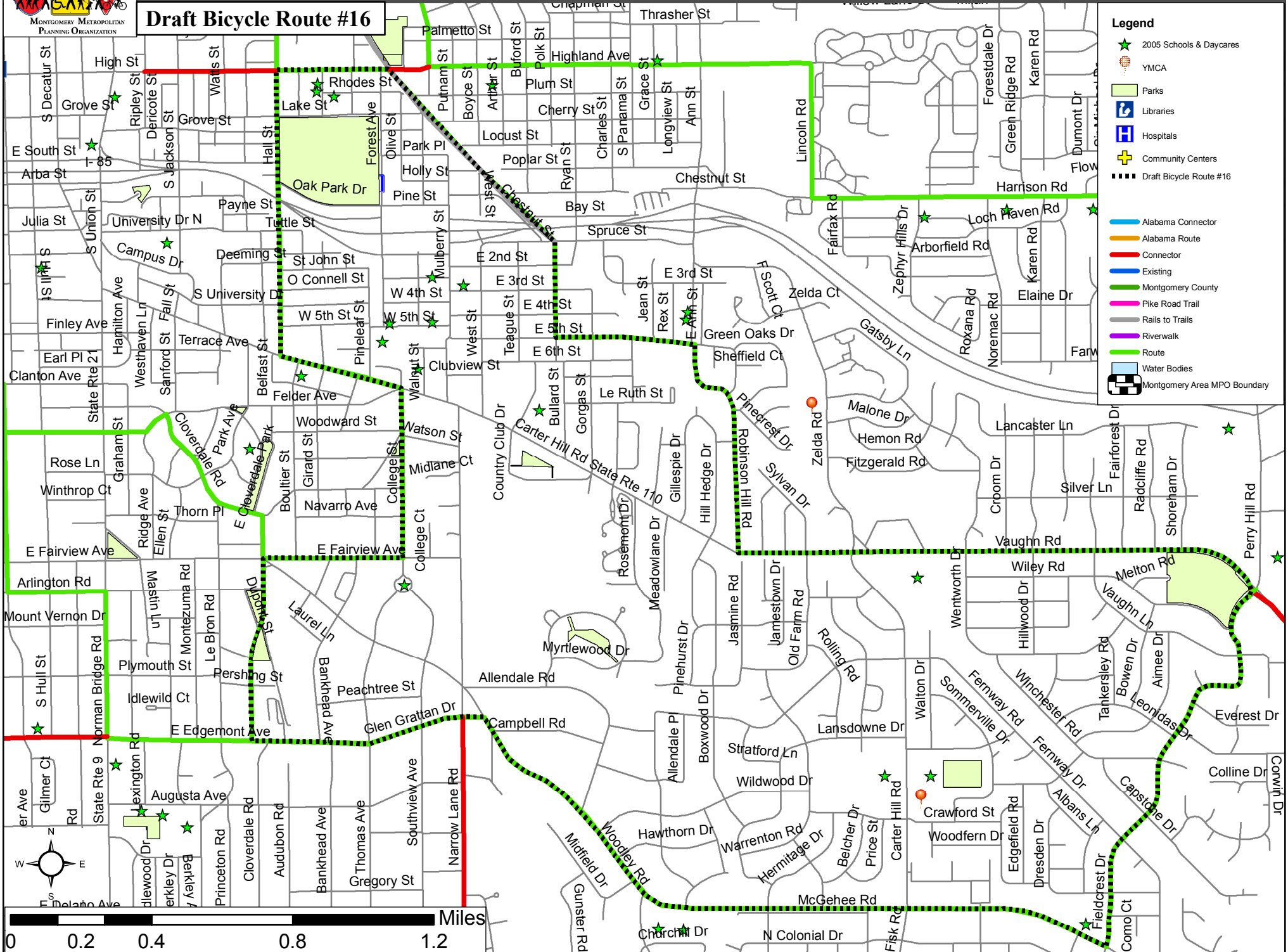




Montgomery Study Area - 2011 Bicycle & Pedestrian Plan

Draft Bicycle Route #16

- Legend**
- 2005 Schools & Daycares
 - YMCA
 - Parks
 - Libraries
 - Hospitals
 - Community Centers
 - Draft Bicycle Route #16
 - Alabama Connector
 - Alabama Route
 - Connector
 - Existing
 - Pike Road Trail
 - Rails to Trails
 - Riverwalk
 - Route
 - Water Bodies
 - Montgomery Area MPO Boundary

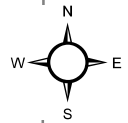

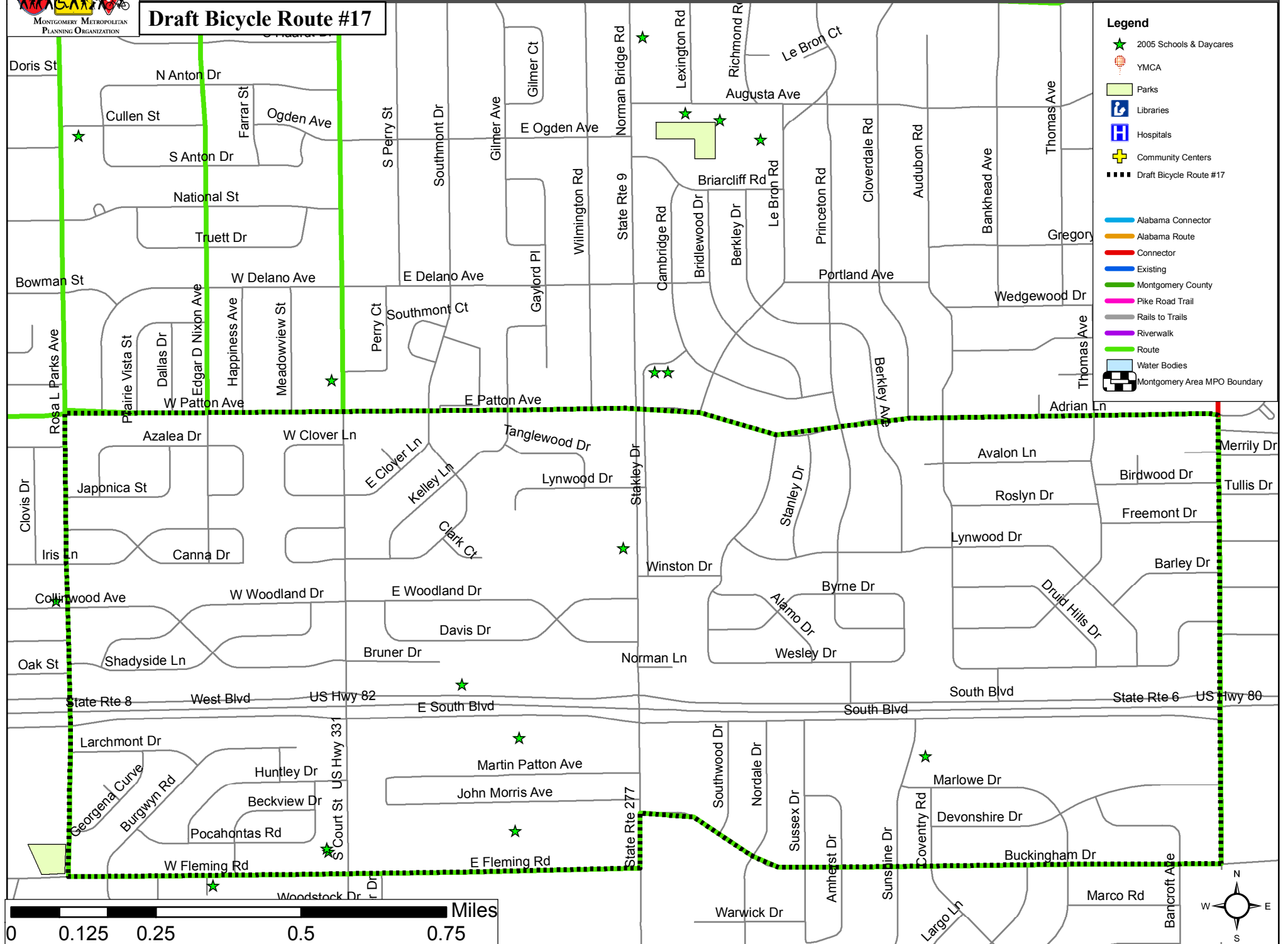




Draft Bicycle Route #17

Montgomery Study Area - 2011 Bicycle & Pedestrian Plan

- Legend**
- 2005 Schools & Daycares
 - YMCA
 - Parks
 - Libraries
 - Hospitals
 - Community Centers
 - Draft Bicycle Route #17
 - Alabama Connector
 - Alabama Route
 - Connector
 - Existing
 - Montgomery County
 - Pike Road Trail
 - Rails to Trails
 - Riverwalk
 - Route
 - Water Bodies
 - Montgomery Area MPO Boundary




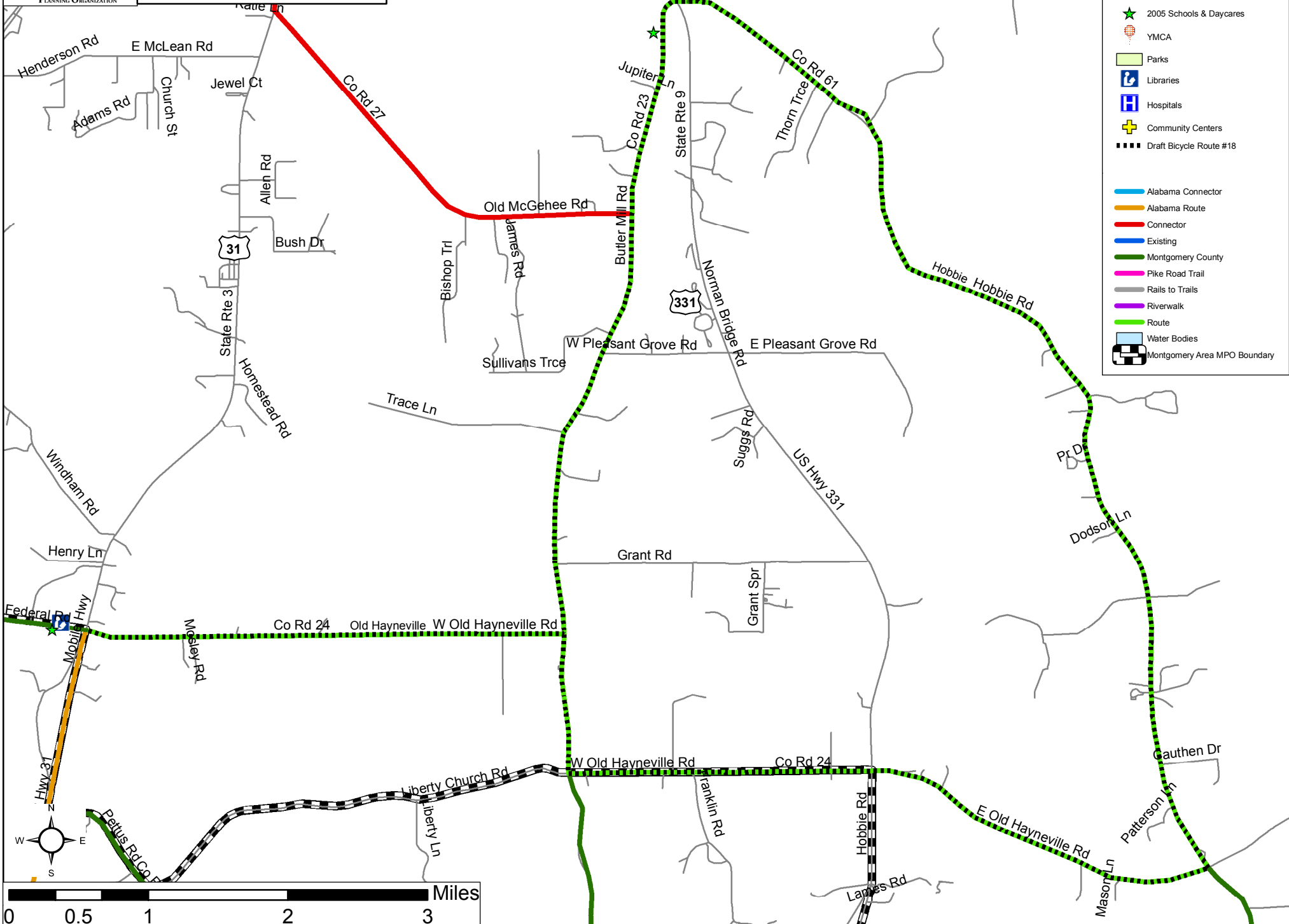


Draft Bicycle Route #18

Montgomery Study Area - 2011 Bicycle & Pedestrian Plan

Legend

- 2005 Schools & Daycares
- YMCA
- Parks
- Libraries
- Hospitals
- Community Centers
- Draft Bicycle Route #18
- Alabama Connector
- Alabama Route
- Connector
- Existing
- Montgomery County
- Pike Road Trail
- Rails to Trails
- Riverwalk
- Route
- Water Bodies
- Montgomery Area MPO Boundary


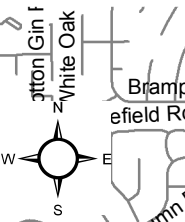
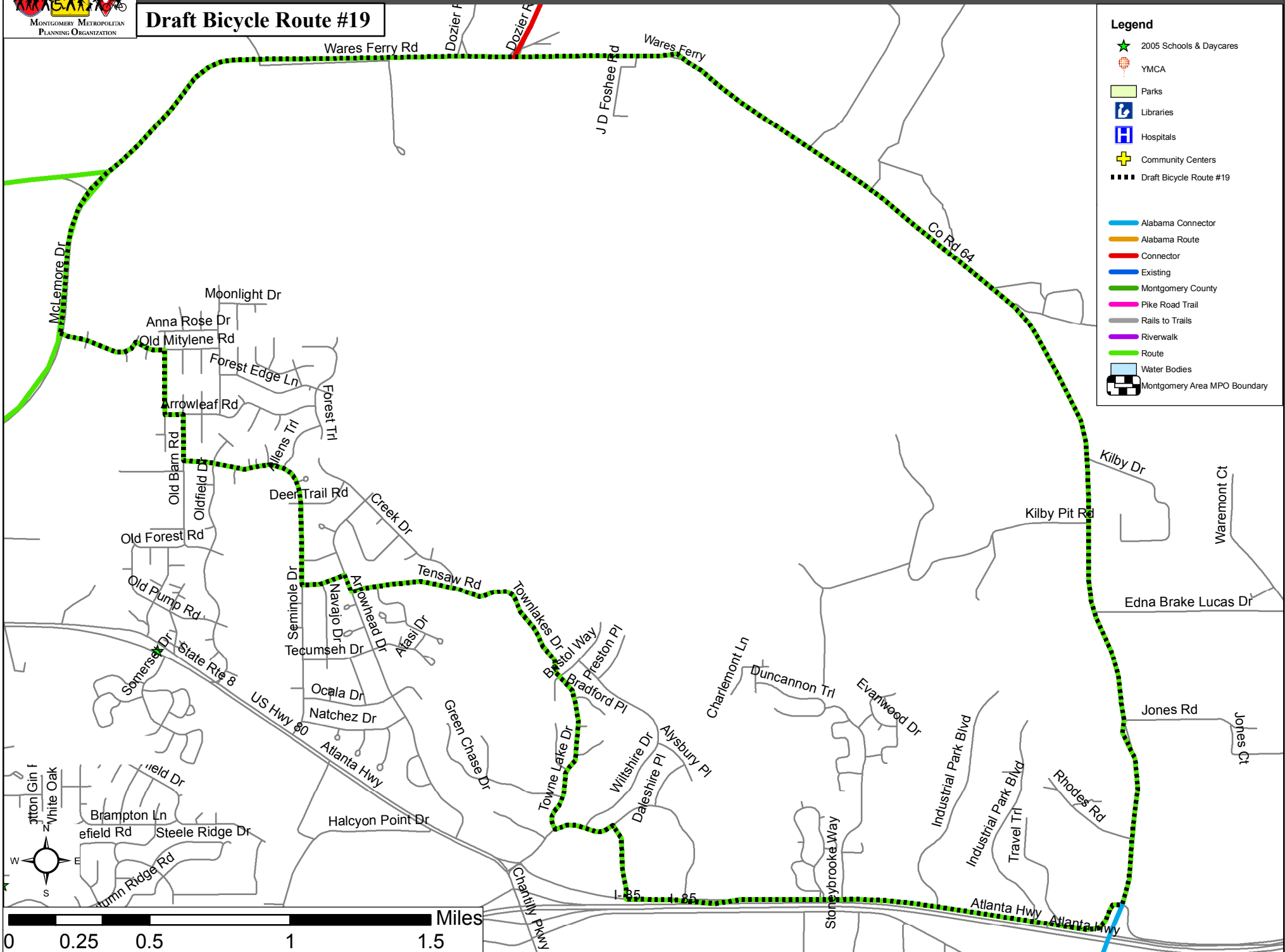




Draft Bicycle Route #19

Montgomery Study Area - 2011 Bicycle & Pedestrian Plan

- Legend**
- 2005 Schools & Daycares
 - YMCA
 - Parks
 - Libraries
 - Hospitals
 - Community Centers
 - Draft Bicycle Route #19
 - Alabama Connector
 - Alabama Route
 - Connector
 - Existing
 - Pike Road Trail
 - Rails to Trails
 - Riverwalk
 - Route
 - Water Bodies
 - Montgomery Area MPO Boundary

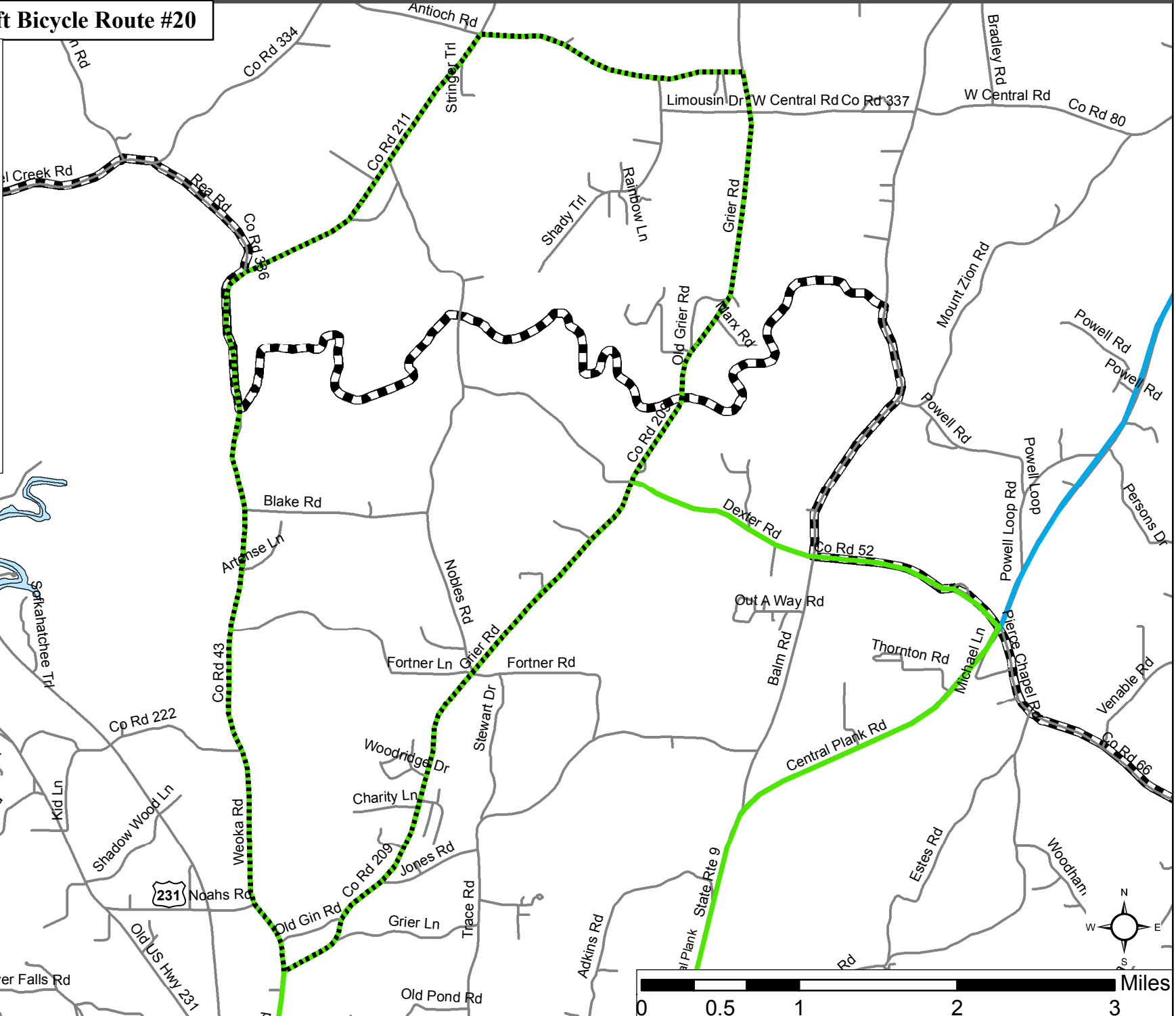




Draft Bicycle Route #20

Montgomery Study Area - 2011 Bicycle & Pedestrian Plan

- Legend**
- ★ 2005 Schools & Daycares
 - YMCA
 - ◆ Parks
 - 📖 Libraries
 - H Hospitals
 - ⊕ Community Centers
 - ▬▬▬ Draft Bicycle Route #20
 - Alabama Connector
 - Alabama Route
 - Connector
 - Existing
 - Montgomery County
 - Pike Road Trail
 - Rails to Trails
 - Riverwalk
 - Route
 - Water Bodies
 - ▬▬▬ Montgomery Area MPO Boundary



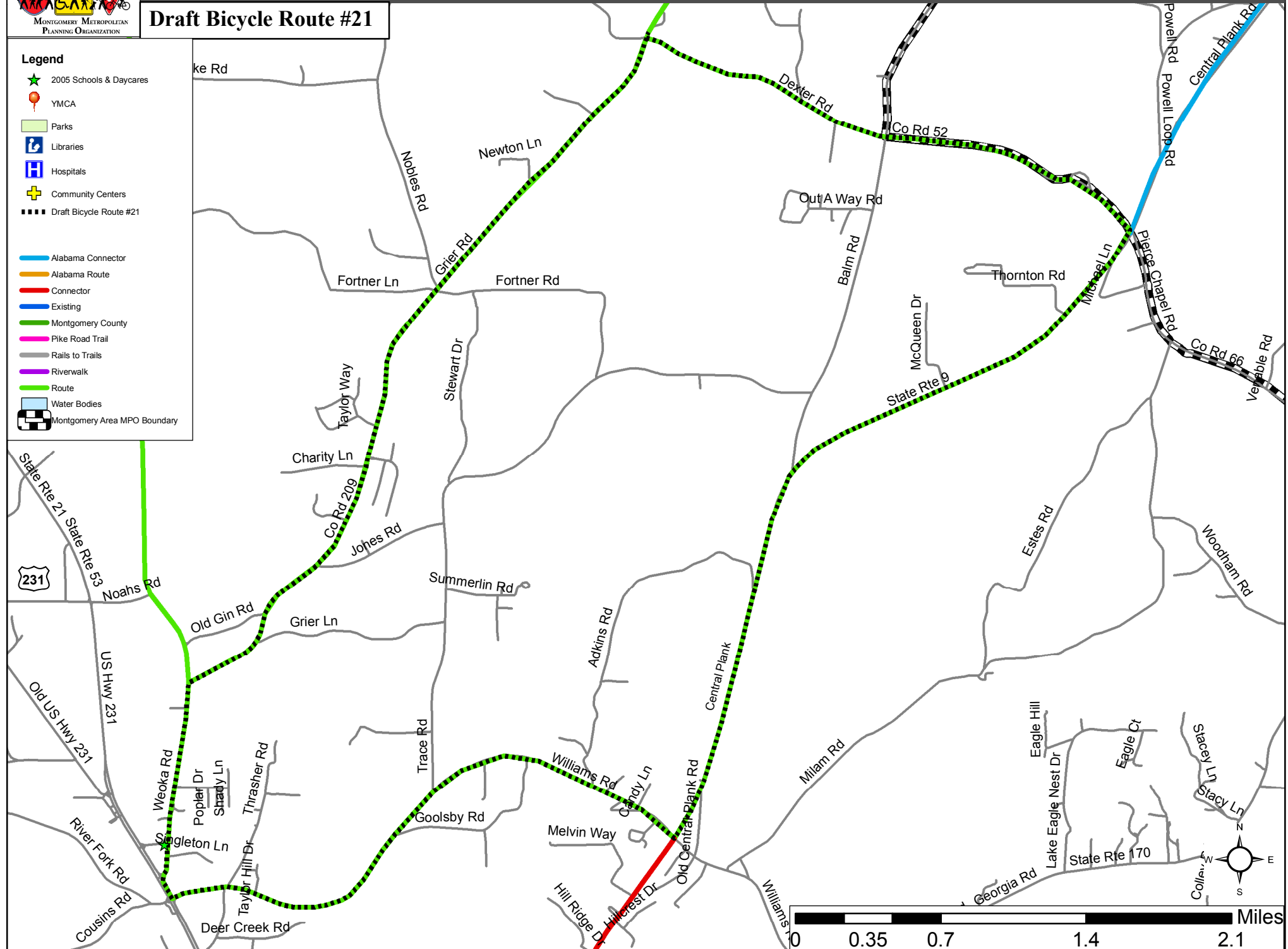


Draft Bicycle Route #21

Legend

- 2005 Schools & Daycares
- YMCA
- Parks
- Libraries
- Hospitals
- Community Centers
- Draft Bicycle Route #21

- Alabama Connector
- Alabama Route
- Connector
- Existing
- Montgomery County
- Pike Road Trail
- Rails to Trails
- Riverwalk
- Route
- Water Bodies
- Montgomery Area MPO Boundary




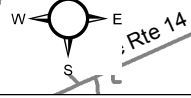
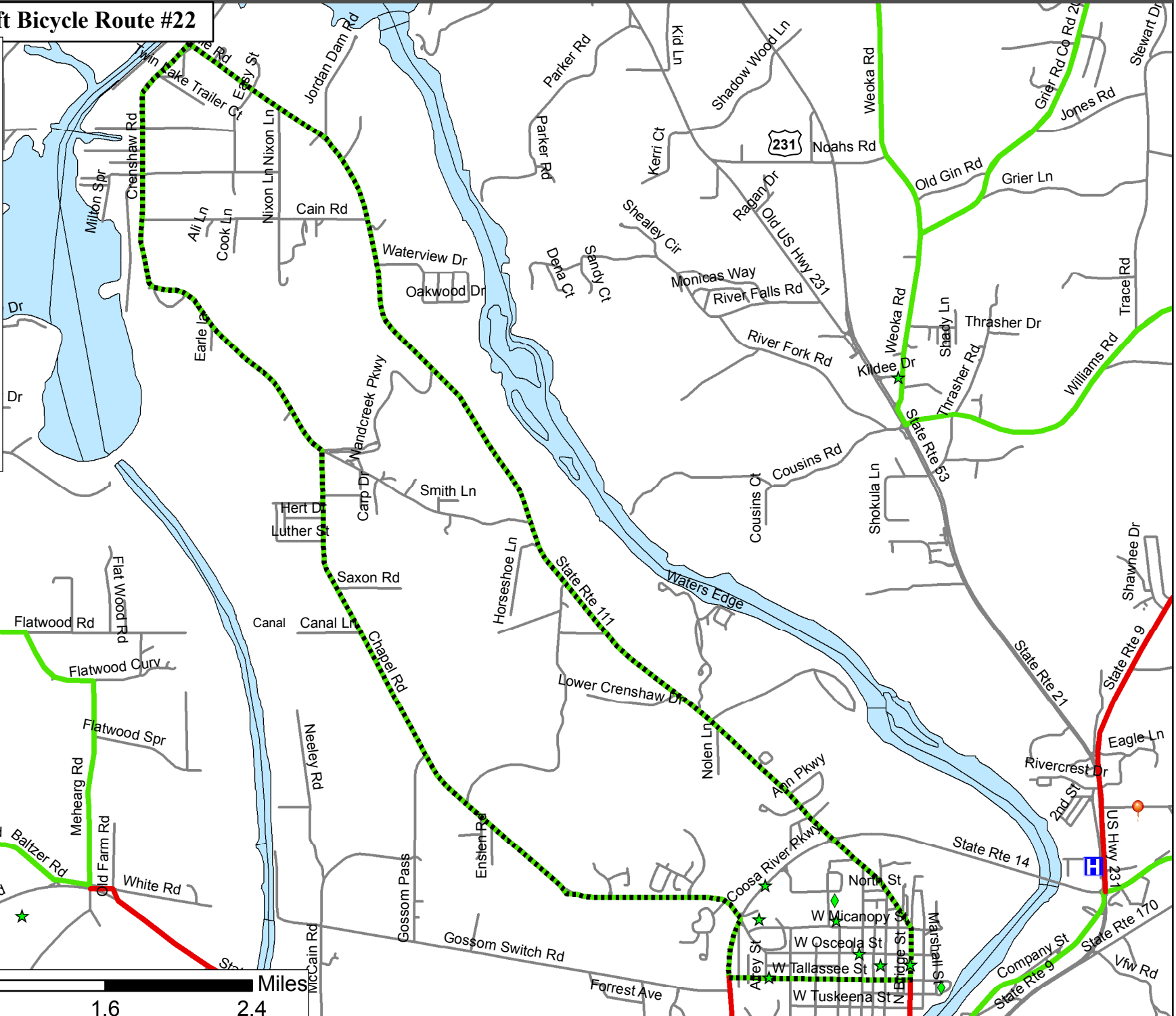


Montgomery Study Area - 2011 Bicycle & Pedestrian Plan

Draft Bicycle Route #22

Legend

- ★ 2005 Schools & Daycares
- YMCA
- ◆ Parks
- 📖 Libraries
- 🏥 Hospitals
- ⛪ Community Centers
- ▬ Draft Bicycle Route #22
- Alabama Connector
- Alabama Route
- Connector
- Existing
- Montgomery County
- Pike Road Trail
- Rails to Trails
- Riverwalk
- Route
- 🌊 Water Bodies
- 🗺 Montgomery Area MPO Boundary

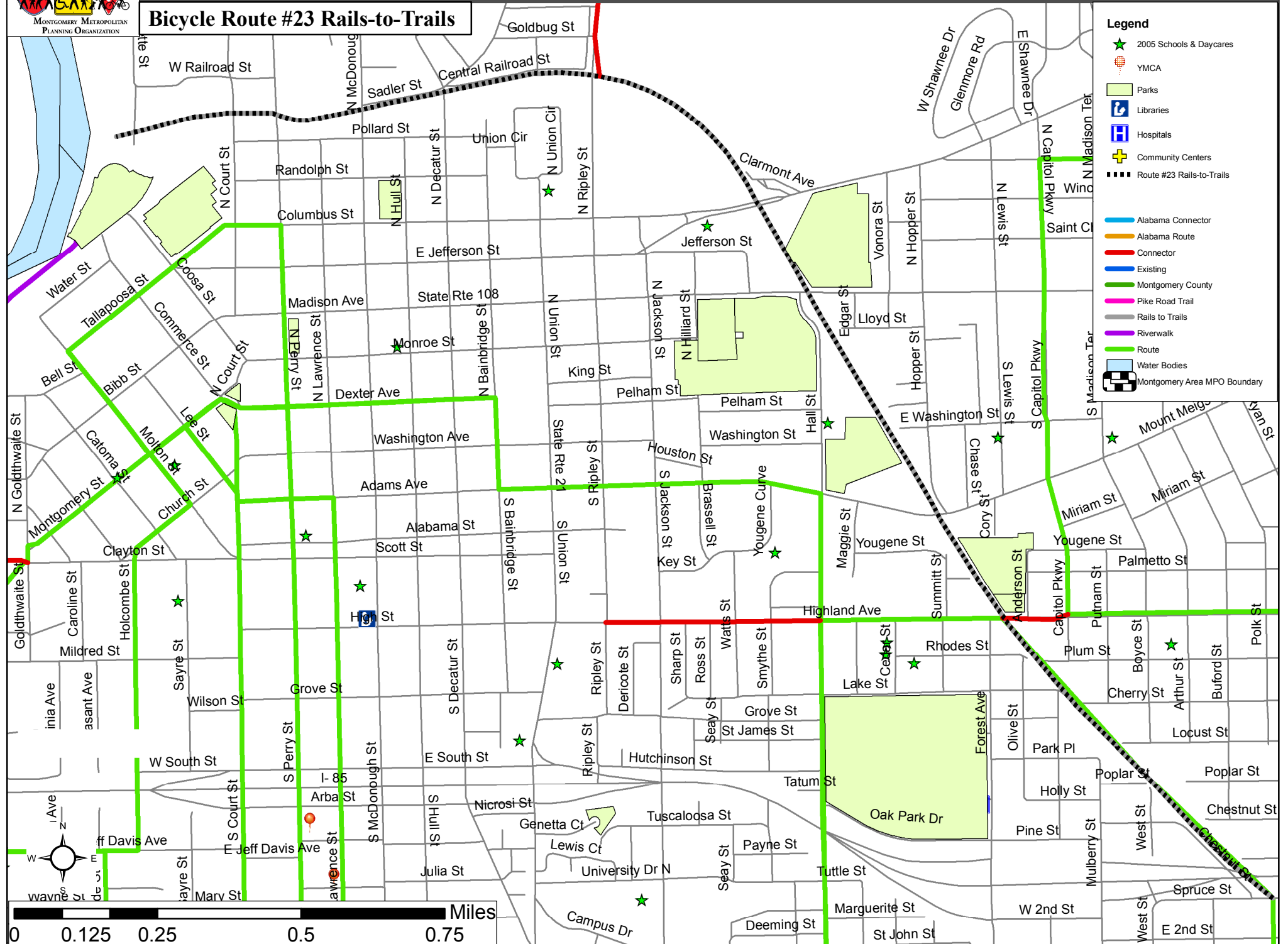




Montgomery Study Area - 2011 Bicycle & Pedestrian Plan

Bicycle Route #23 Rails-to-Trails

- Legend**
- 2005 Schools & Daycares
 - YMCA
 - Parks
 - Libraries
 - Hospitals
 - Community Centers
 - Route #23 Rails-to-Trails
 - Alabama Connector
 - Alabama Route
 - Connector
 - Existing
 - Montgomery County
 - Pike Road Trail
 - Rails to Trails
 - Riverwalk
 - Route
 - Water Bodies
 - Montgomery Area MPO Boundary

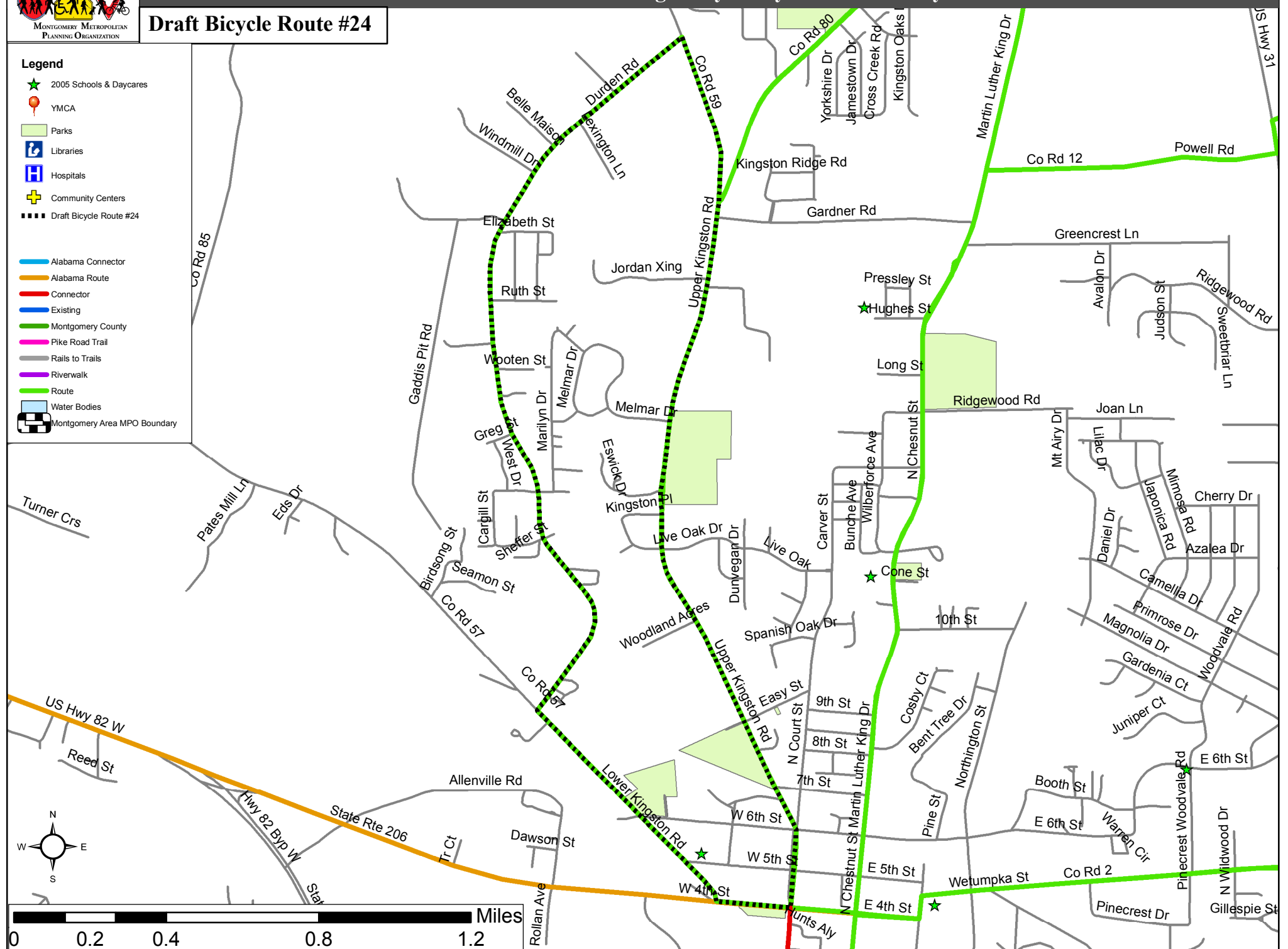




Draft Bicycle Route #24

Montgomery Study Area - 2011 Bicycle & Pedestrian Plan

- Legend**
- ★ 2005 Schools & Daycares
 - YMCA
 - Parks
 - Libraries
 - Hospitals
 - Community Centers
 - Draft Bicycle Route #24
 - Alabama Connector
 - Alabama Route
 - Connector
 - Existing
 - Montgomery County
 - Pike Road Trail
 - Rails to Trails
 - Riverwalk
 - Route
 - Water Bodies
 - Montgomery Area MPO Boundary



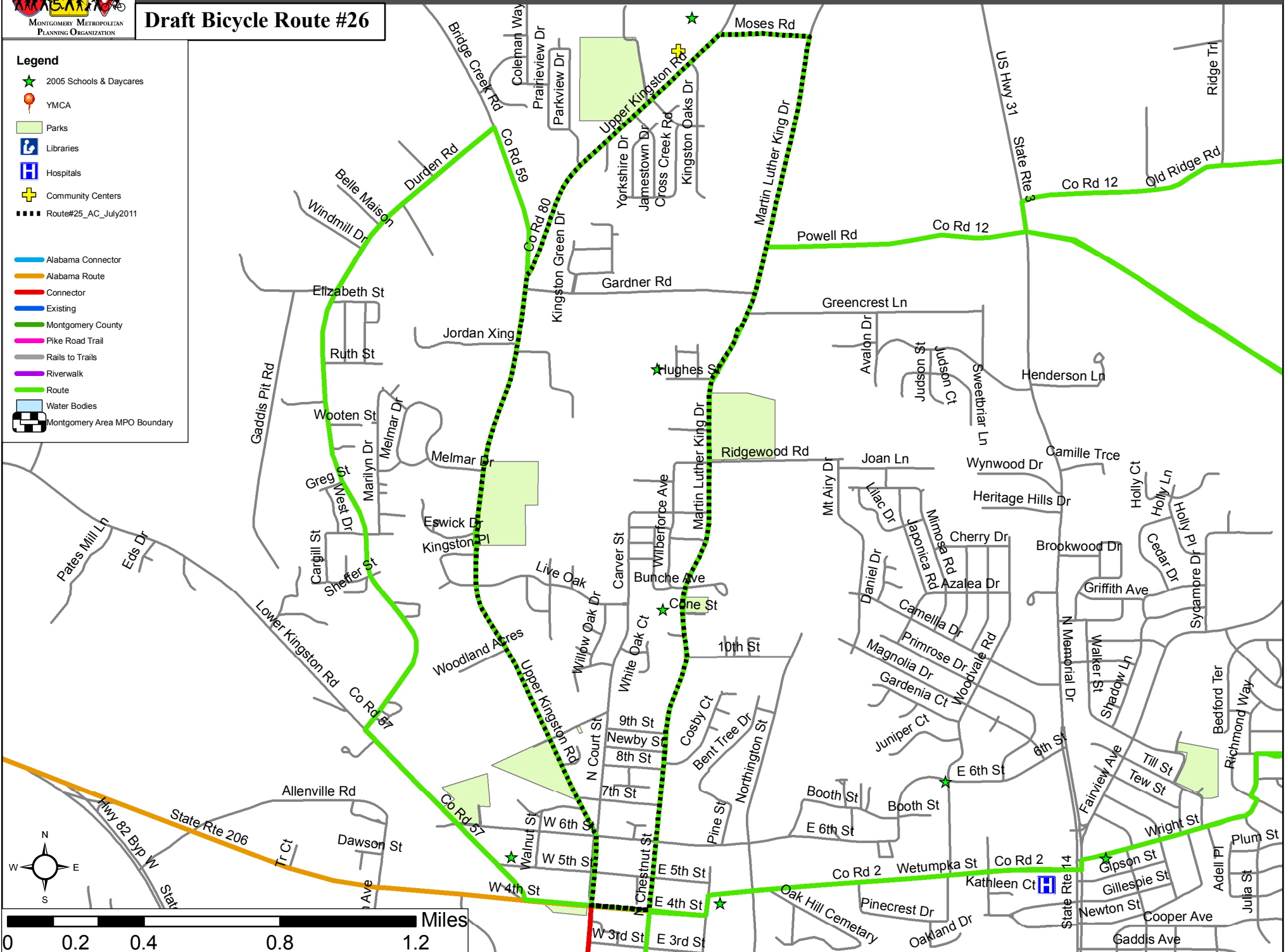


Draft Bicycle Route #26

Montgomery Study Area - 2011 Bicycle & Pedestrian Plan

Legend

- ★ 2005 Schools & Daycares
- YMCA
- Parks
- 📖 Libraries
- 🏥 Hospitals
- ⛪ Community Centers
- ⚡ Route#25_AC_July2011
- 👉 Alabama Connector
- 👈 Alabama Route
- 👉 Connector
- 👈 Existing
- 👉 Montgomery County
- 👈 Pike Road Trail
- 👉 Rails to Trails
- 👈 Riverwalk
- 👉 Route
- 👈 Water Bodies
- 👉 Montgomery Area MPO Boundary


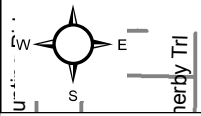
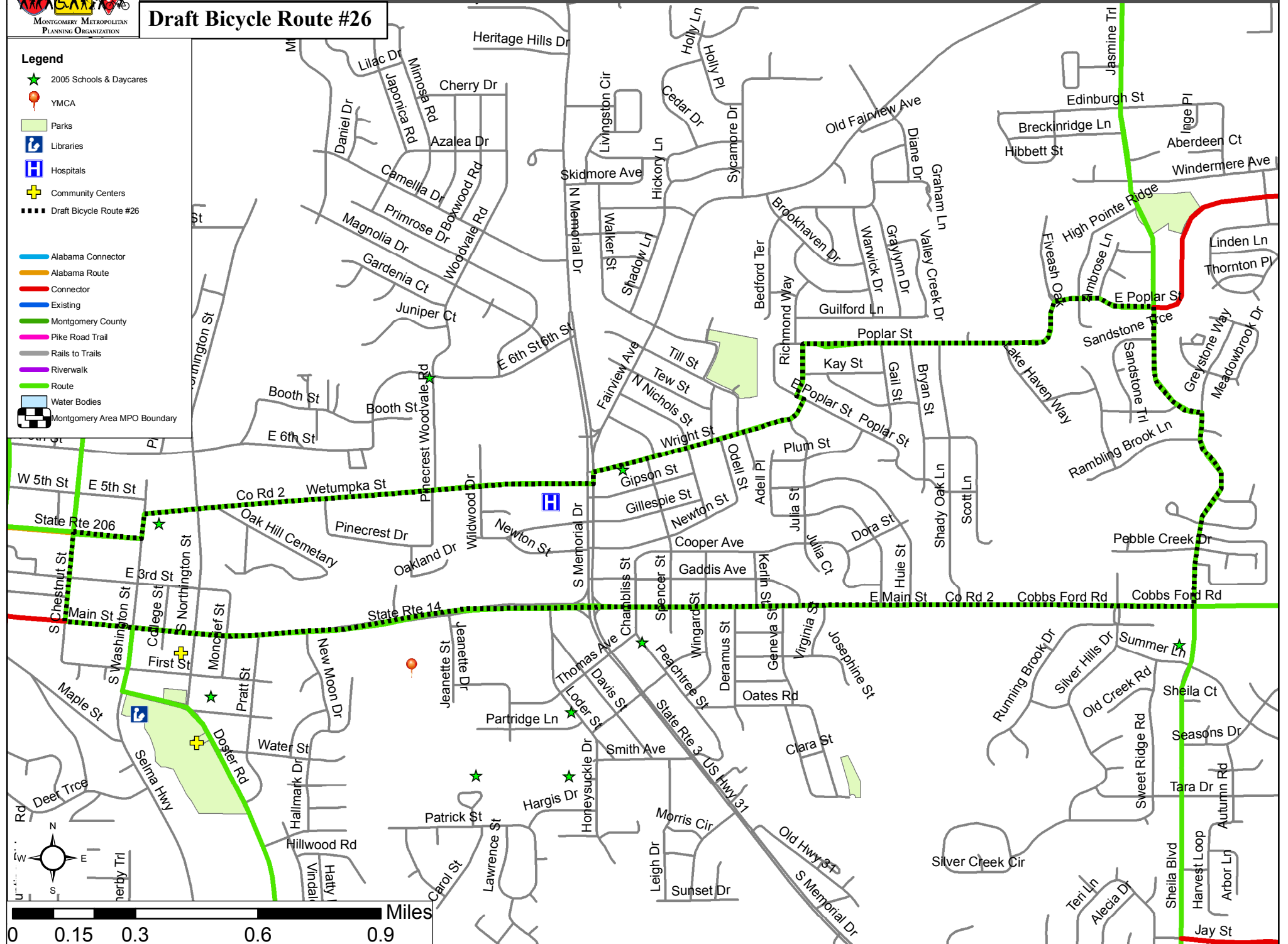




Draft Bicycle Route #26

Legend

- 2005 Schools & Daycares
- YMCA
- Parks
- Libraries
- Hospitals
- Community Centers
- Draft Bicycle Route #26
- Alabama Connector
- Alabama Route
- Connector
- Existing
- Montgomery County
- Pike Road Trail
- Rails to Trails
- Riverwalk
- Route
- Water Bodies
- Montgomery Area MPO Boundary


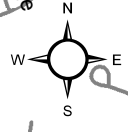
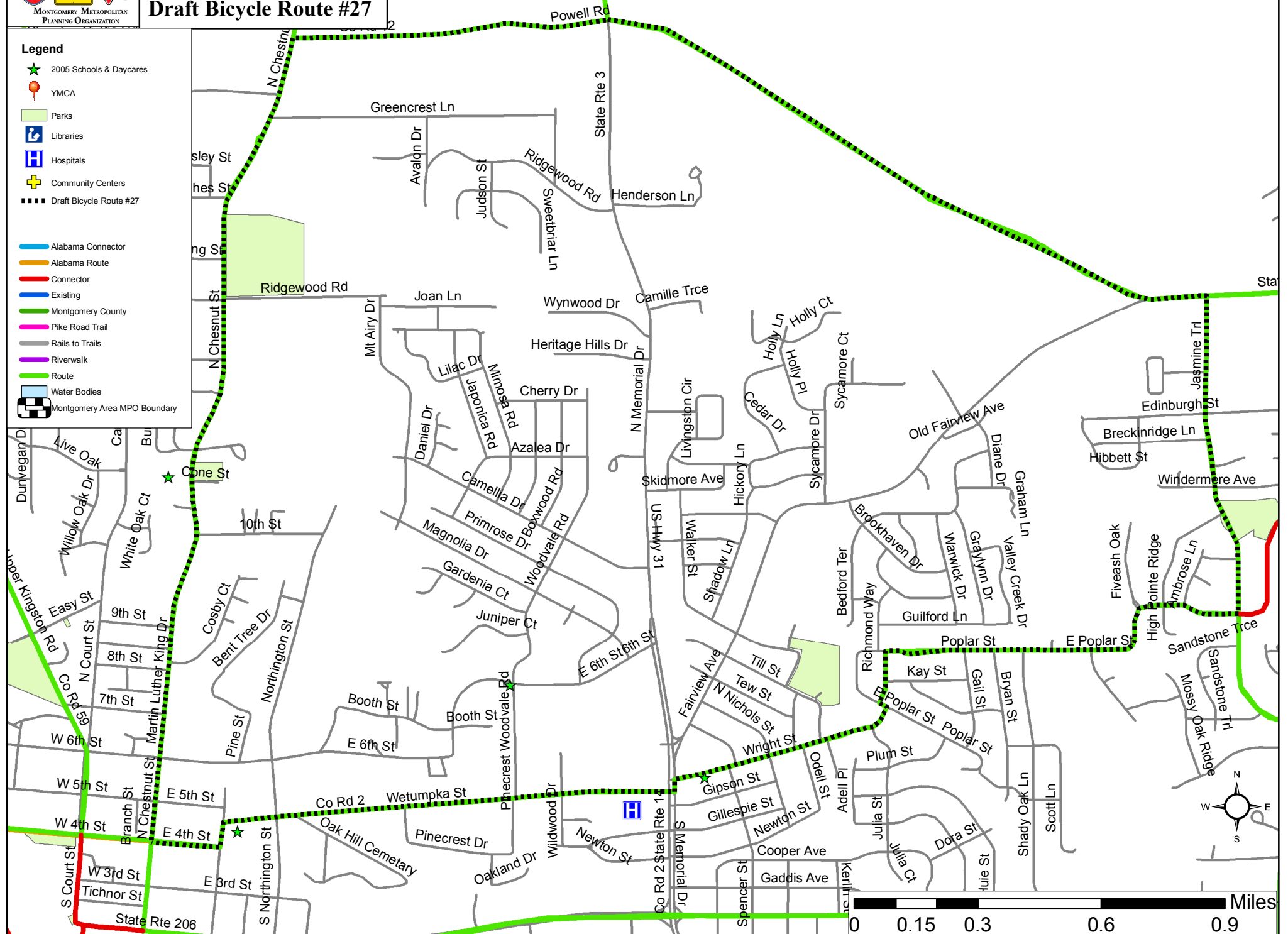




Draft Bicycle Route #27

Legend

- 2005 Schools & Daycares
- YMCA
- Parks
- Libraries
- Hospitals
- Community Centers
- Draft Bicycle Route #27
- Alabama Connector
- Alabama Route
- Connector
- Existing
- Montgomery County
- Pike Road Trail
- Rails to Trails
- Riverwalk
- Route
- Water Bodies
- Montgomery Area MPO Boundary


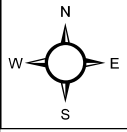
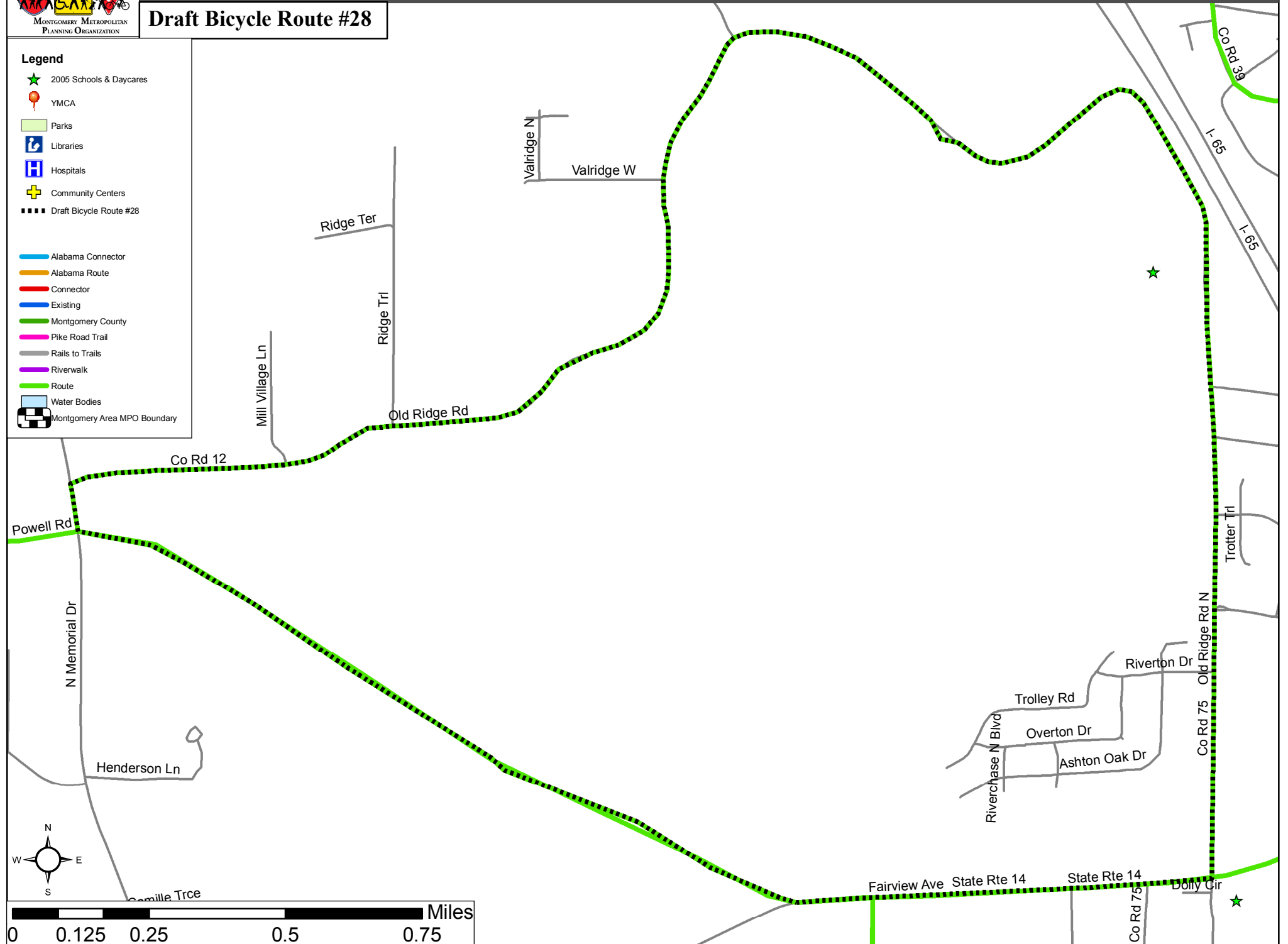




Draft Bicycle Route #28

Legend


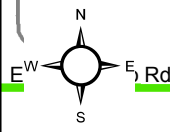
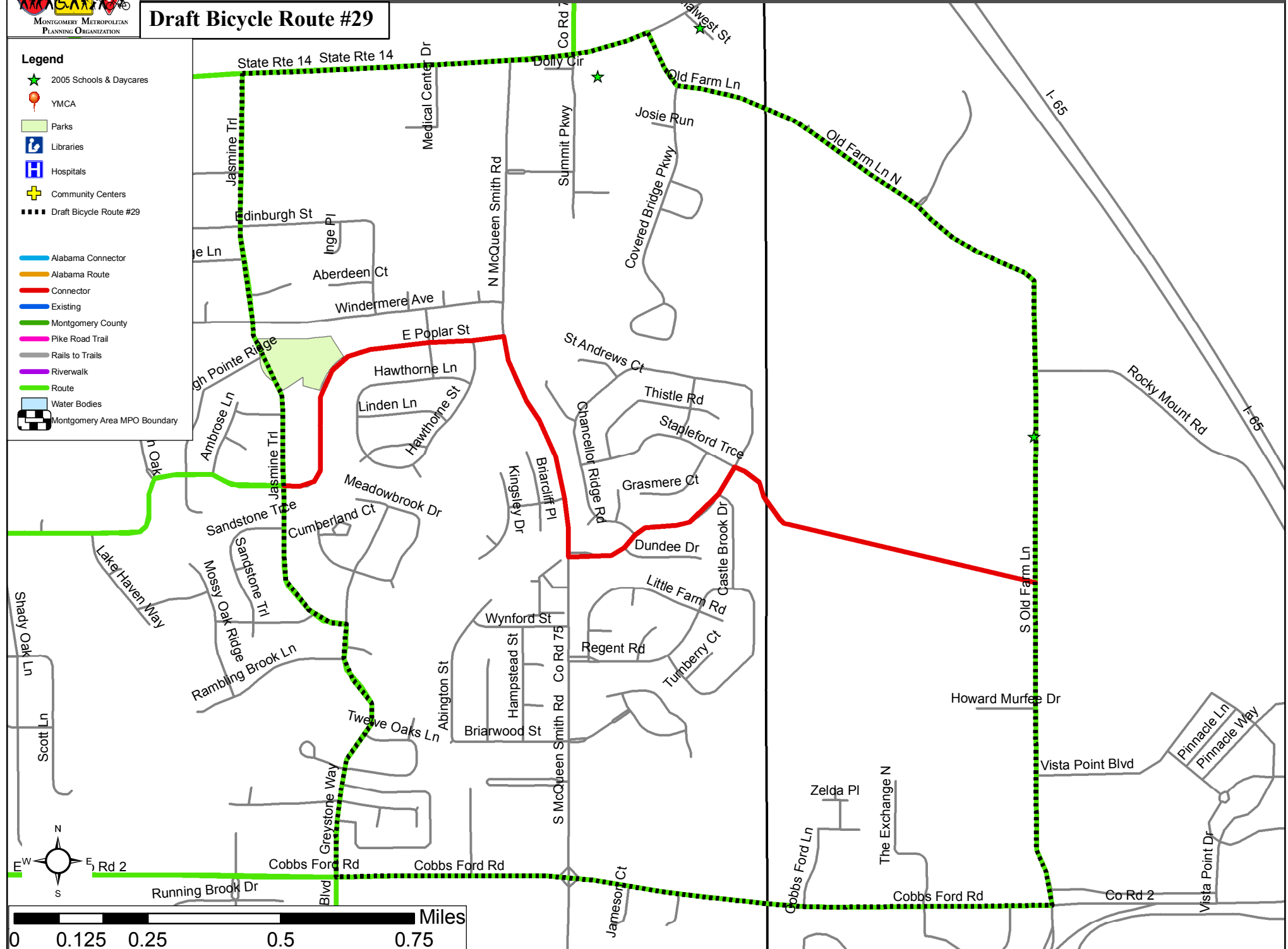
- ★ 2005 Schools & Daycares
- YMCA
- Parks
- Libraries
- Hospitals
- Community Centers
- Draft Bicycle Route #28
- Alabama Connector
- Alabama Route
- Connector
- Existing
- Montgomery County
- Pike Road Trail
- Rails to Trails
- Riverwalk
- Route
- Water Bodies
- Montgomery Area MPO Boundary





Draft Bicycle Route #29

- Legend**
- ★ 2005 Schools & Daycares
 - YMCA
 - Parks
 - Libraries
 - Hospitals
 - Community Centers
 - Draft Bicycle Route #29
 - Alabama Connector
 - Alabama Route
 - Connector
 - Existing
 - Montgomery County
 - Pike Road Trail
 - Rails to Trails
 - Riverwalk
 - Route
 - Water Bodies
 - Montgomery Area MPO Boundary



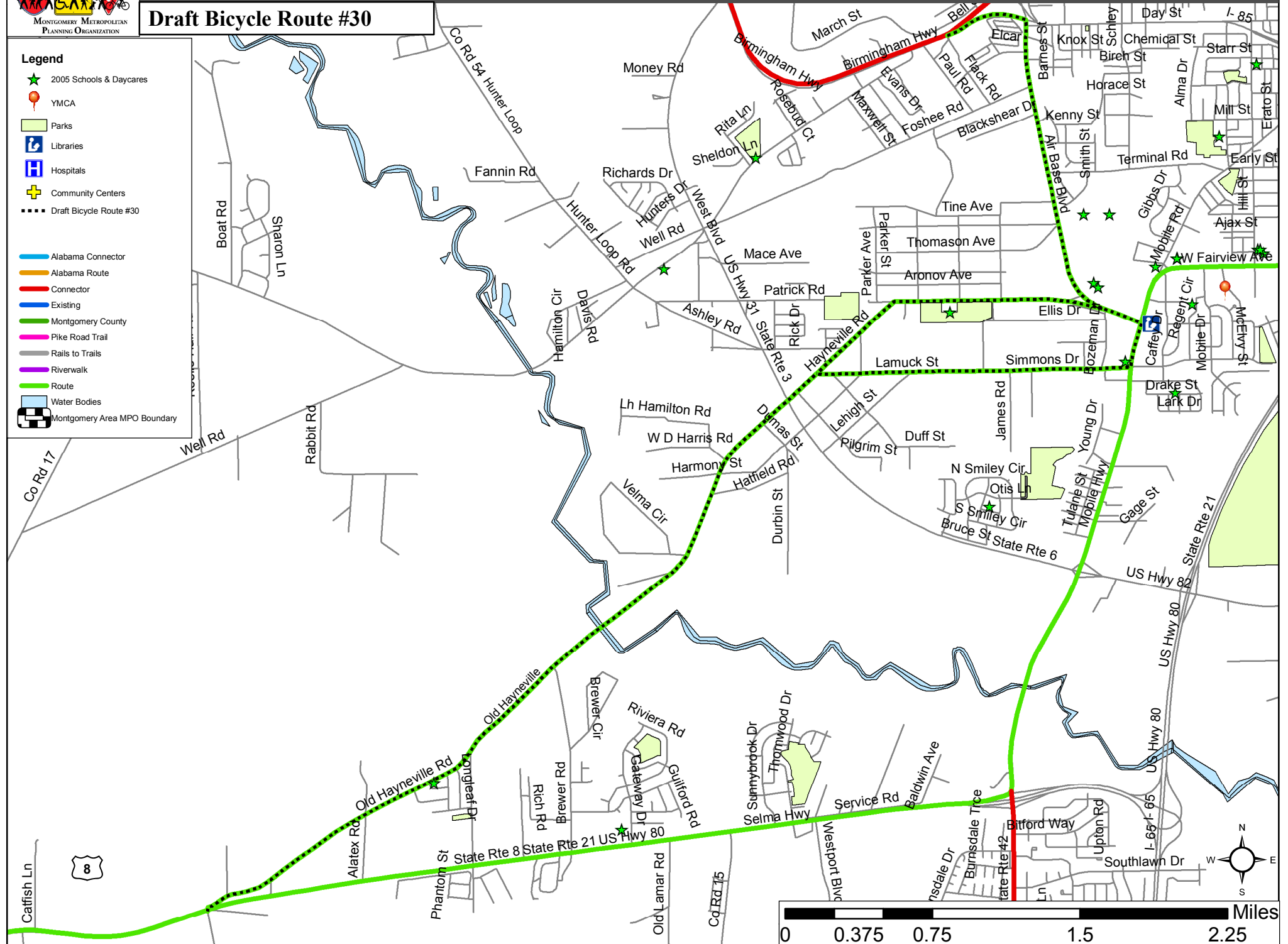


Draft Bicycle Route #30

Montgomery Study Area - 2011 Bicycle & Pedestrian Plan

Legend

- 2005 Schools & Daycares
- YMCA
- Parks
- Libraries
- Hospitals
- Community Centers
- Draft Bicycle Route #30
- Alabama Connector
- Alabama Route
- Connector
- Existing
- Montgomery County
- Pike Road Trail
- Rails to Trails
- Riverwalk
- Route
- Water Bodies
- Montgomery Area MPO Boundary



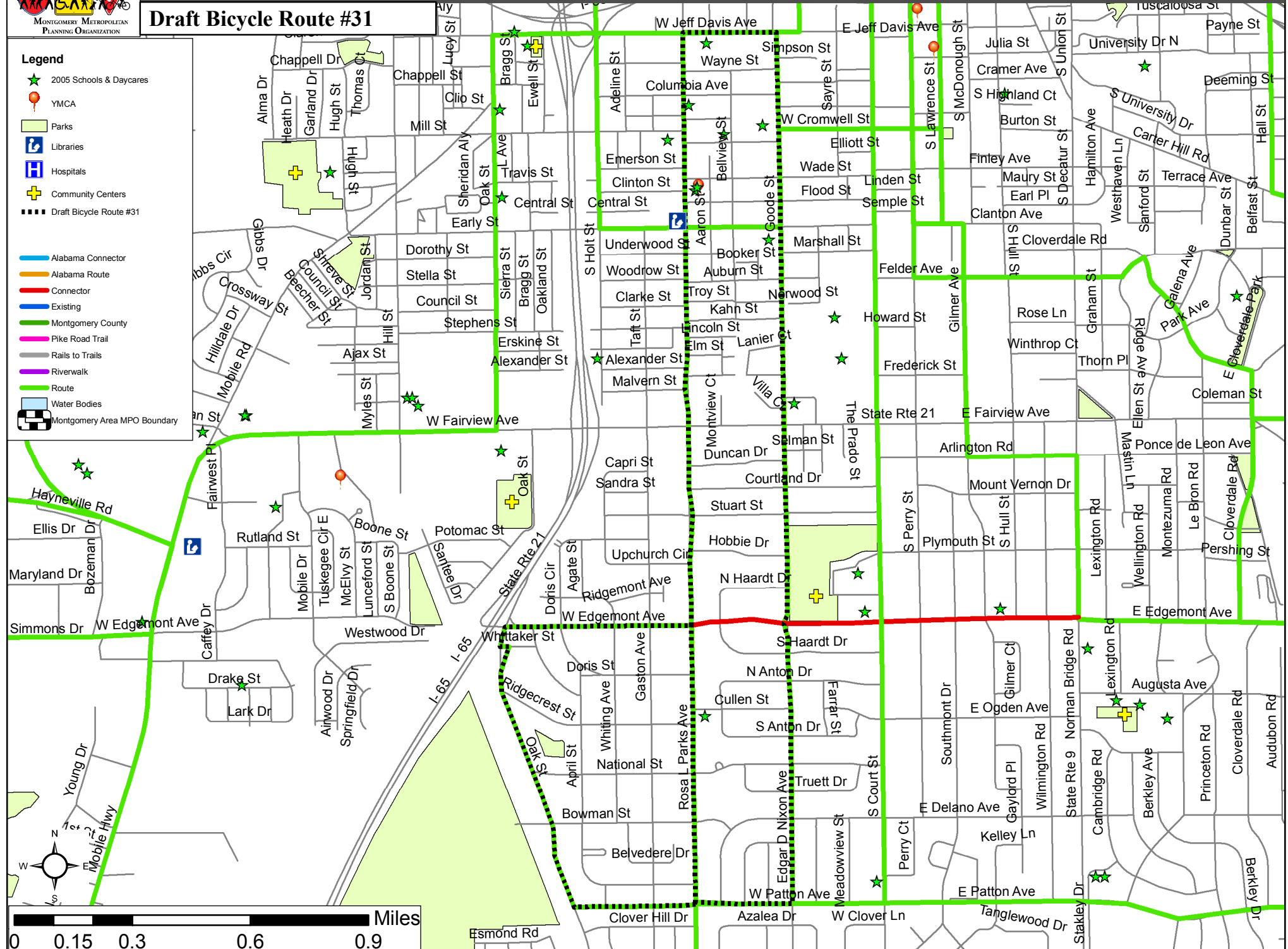


Montgomery Study Area - 2011 Bicycle & Pedestrian Plan

Draft Bicycle Route #31

Legend

- 2005 Schools & Daycares
- YMCA
- Parks
- Libraries
- Hospitals
- Community Centers
- Draft Bicycle Route #31
- Alabama Connector
- Alabama Route
- Connector
- Existing
- Montgomery County
- Pike Road Trail
- Rails to Trails
- Riverwalk
- Route
- Water Bodies
- Montgomery Area MPO Boundary

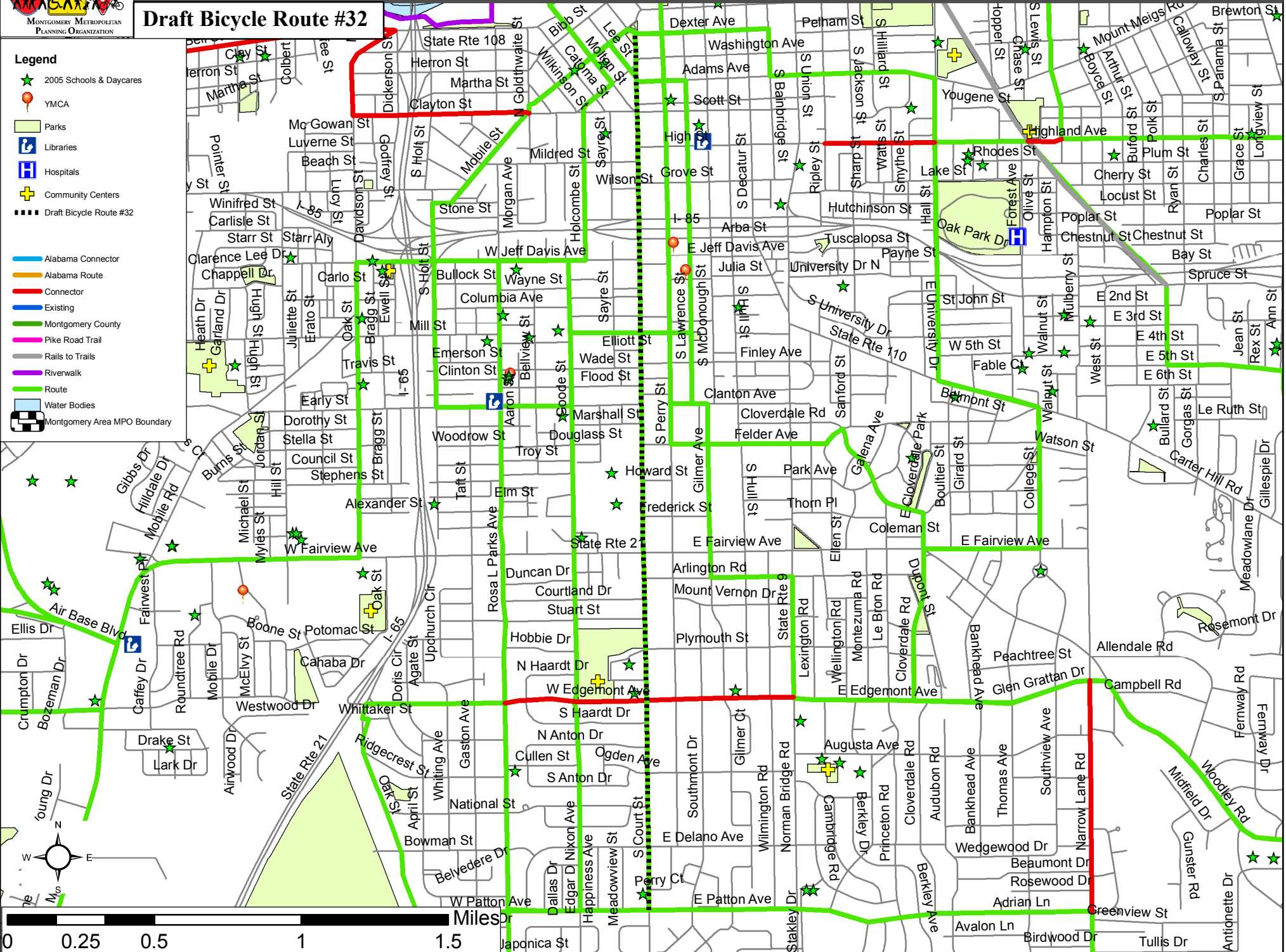




Montgomery Study Area - 2011 Bicycle & Pedestrian Plan

Draft Bicycle Route #32

- Legend**
- ★ 2005 Schools & Daycares
 - YMCA
 - ▭ Parks
 - 📖 Libraries
 - 🏥 Hospitals
 - ⊕ Community Centers
 - ▬ Draft Bicycle Route #32
 - 👉 Alabama Connector
 - 👈 Alabama Route
 - 👉 Connector
 - 👈 Existing
 - 👉 Montgomery County
 - 👈 Pike Road Trail
 - 👉 Rails to Trails
 - 👈 Riverwalk
 - 👉 Route
 - 👈 Water Bodies
 - 👉 Montgomery Area MPO Boundary

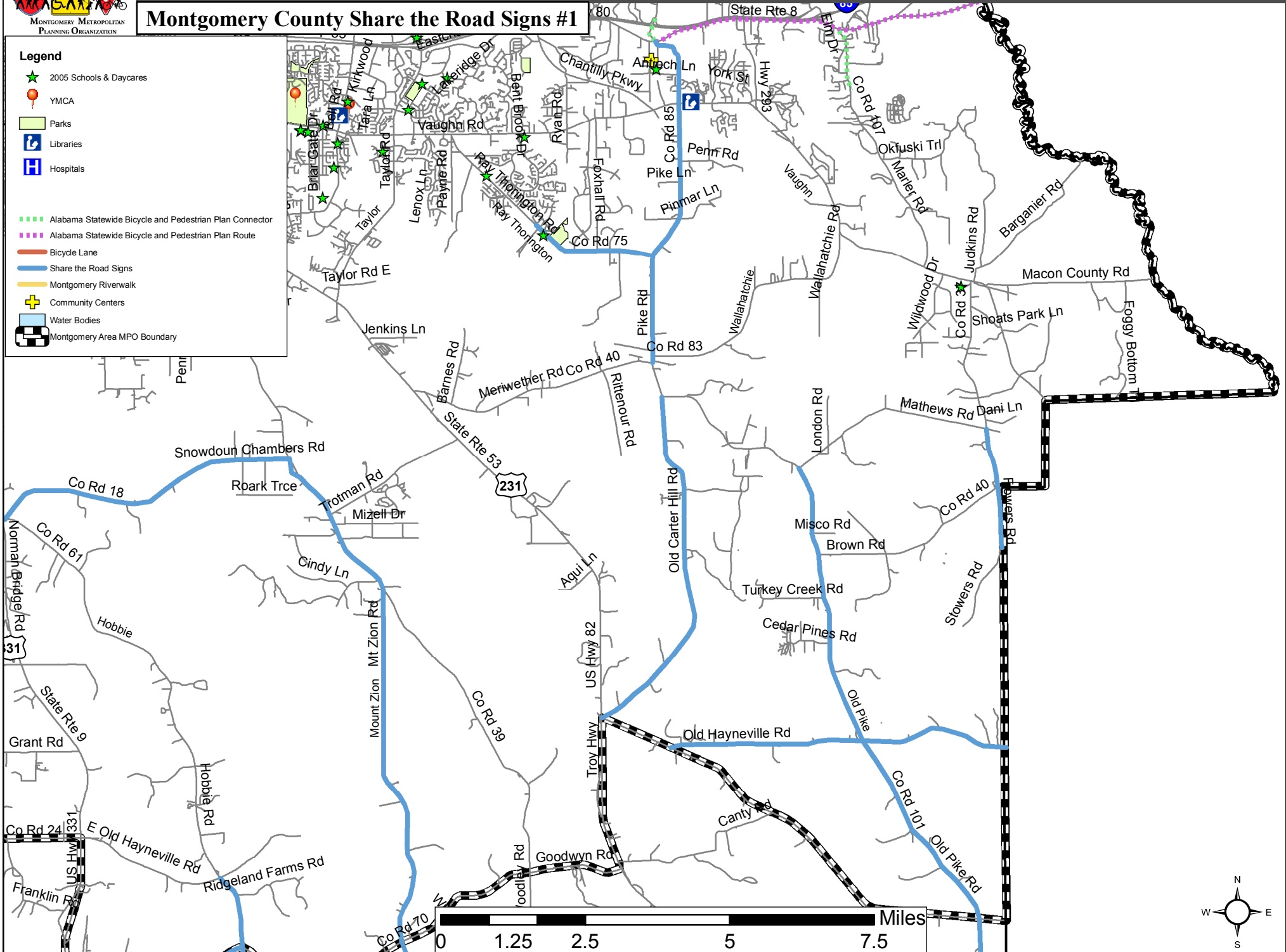




Montgomery County Share the Road Signs #1

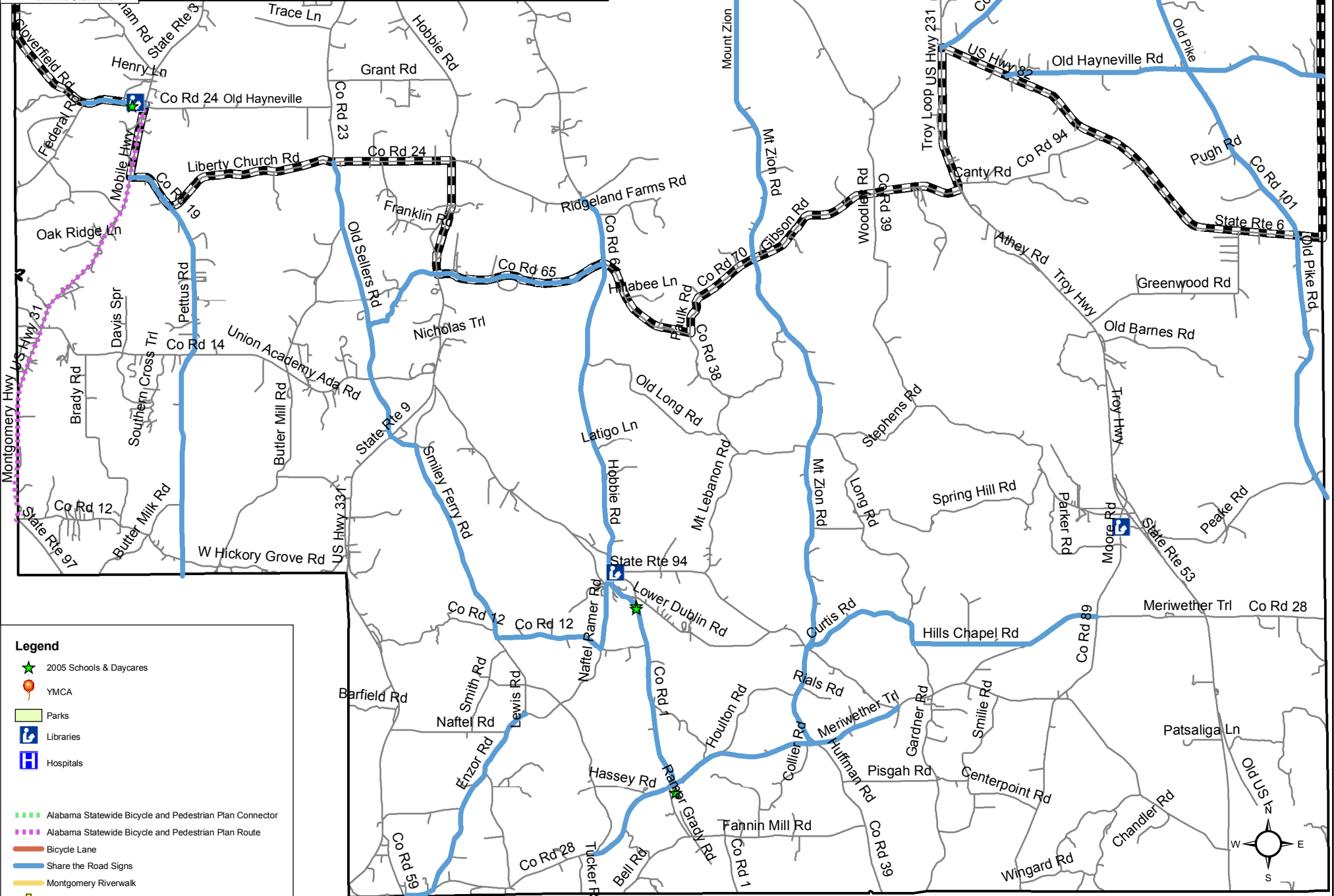
Legend

- 2005 Schools & Daycares
- YMCA
- Parks
- Libraries
- Hospitals
- Alabama Statewide Bicycle and Pedestrian Plan Connector
- Alabama Statewide Bicycle and Pedestrian Plan Route
- Bicycle Lane
- Share the Road Signs
- Montgomery Riverwalk
- Community Centers
- Water Bodies
- Montgomery Area MPO Boundary



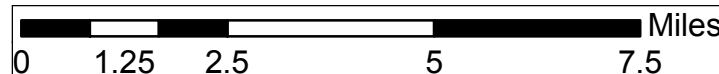


Montgomery County Share the Road Signs #2



Legend

- 2005 Schools & Daycares
- YMCA
- Parks
- Libraries
- Hospitals
- Alabama Statewide Bicycle and Pedestrian Plan Connector
- Alabama Statewide Bicycle and Pedestrian Plan Route
- Bicycle Lane
- Share the Road Signs
- Montgomery Riverwalk
- Community Centers
- Water Bodies
- Montgomery Area MPO Boundary



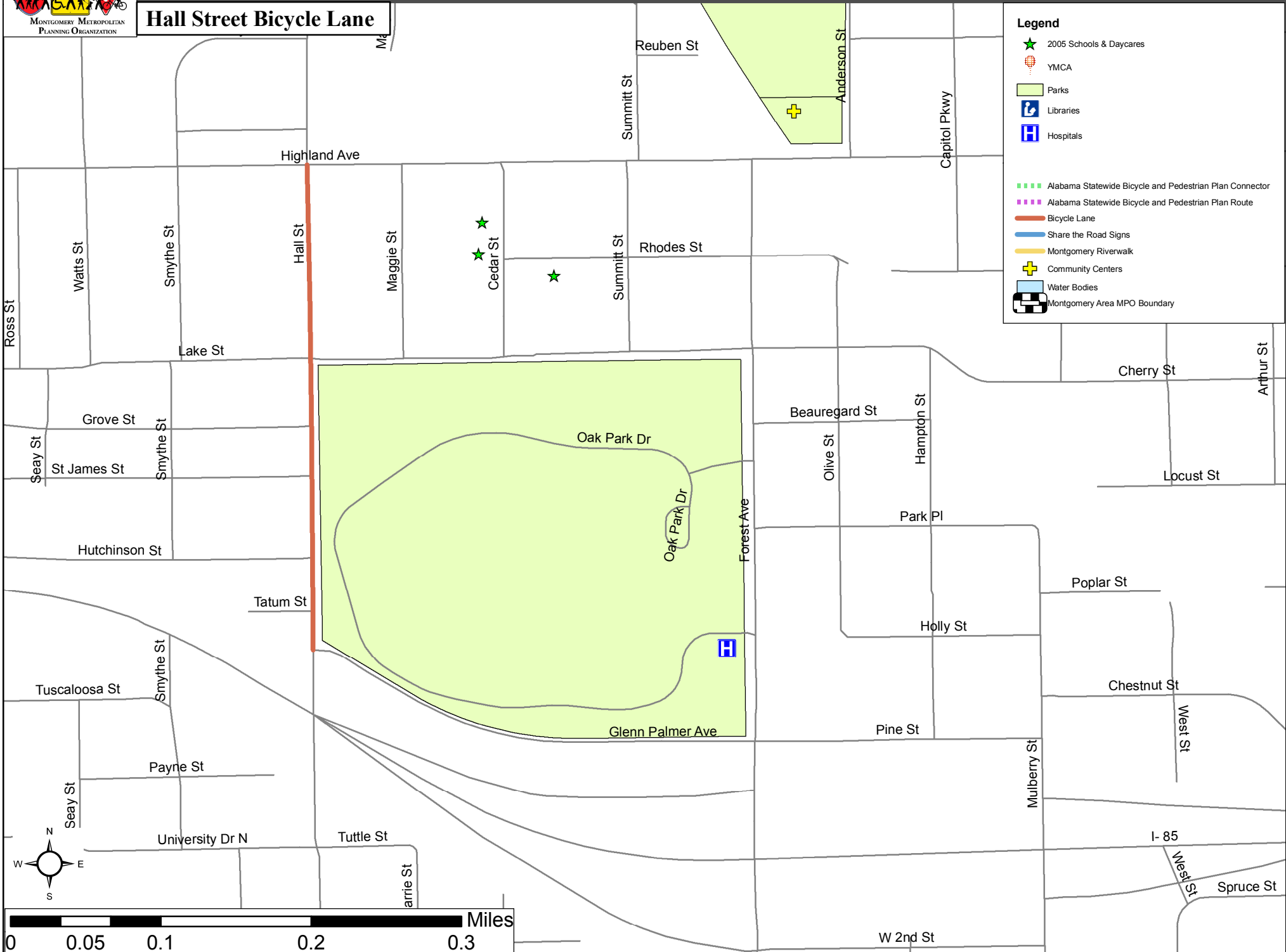


Hall Street Bicycle Lane

Montgomery Study Area - 2011 Bicycle & Pedestrian Plan

Legend

- ★ 2005 Schools & Daycares
- ⊕ YMCA
- ▭ Parks
- 📖 Libraries
- H Hospitals
- ⋯ Alabama Statewide Bicycle and Pedestrian Plan Connector
- ⋯ Alabama Statewide Bicycle and Pedestrian Plan Route
- Bicycle Lane
- Share the Road Signs
- Montgomery Riverwalk
- ⊕ Community Centers
- ☑ Water Bodies
- ⊞ Montgomery Area MPO Boundary




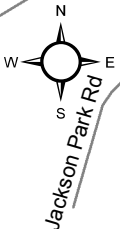
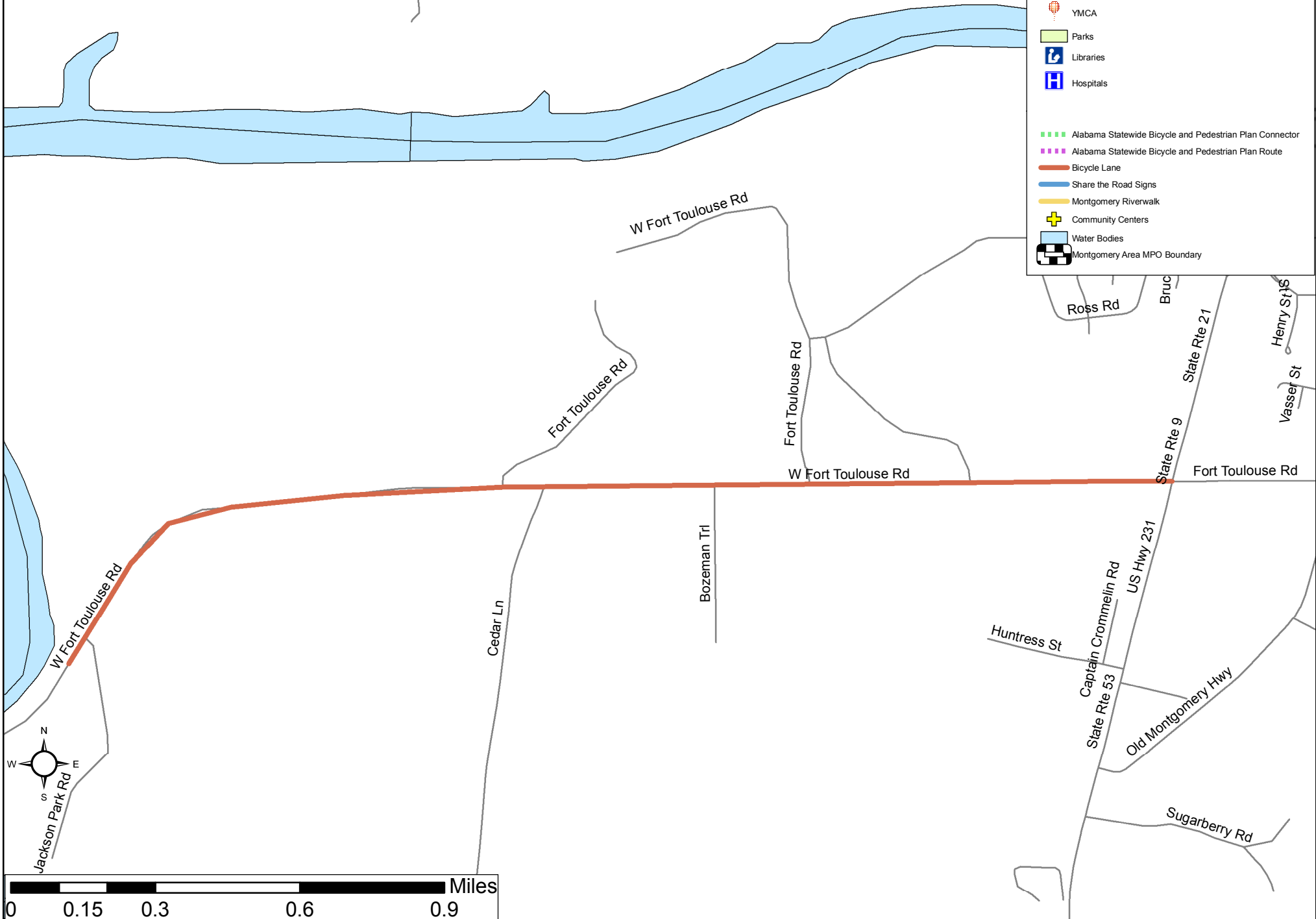


Fort Toulouse Bicycle Lane

Montgomery Study Area - 2011 Bicycle & Pedestrian Plan

Legend

- 2005 Schools & Daycares
- YMCA
- Parks
- Libraries
- Hospitals
- Alabama Statewide Bicycle and Pedestrian Plan Connector
- Alabama Statewide Bicycle and Pedestrian Plan Route
- Bicycle Lane
- Share the Road Signs
- Montgomery Riverwalk
- Community Centers
- Water Bodies
- Montgomery Area MPO Boundary



DRAFT BICYCLE ROUTES JULY 2011

Type	#	Route Name	County	Complete	Segment	Miles	Road Name	From	To
Route	1	AUM/ Eastdale Mall	Montgomery		1		Oliver Dr	Brown Springs Rd	Bell Rd
					2		Bell Rd	Oliver Dr	Monticello Dr
					3		Monticello Dr	Bell Rd	Greystone Dr
					4		Greystone Dr	Monticello Dr	Monticello Dr
					5		Monticello Dr	Greystone Dr	Shirley Ln
					6		Shirley Ln	Monticello Dr	Eastdale Rd
					7		Eastdale Rd	Shirley Ln	Atlanta Hwy
					8		Atlanta Hwy	Eastdale Rd	Eastdale Circle
					9		Eastdale Rd	Atlanta Hwy	Eastdale Circle
					10		Eastdale Circle	Eastdale Rd	Dunbarton Rd
					11		Dunbarton Rd	Eastdale Circle	Wares Ferry Rd
					12		Wares Ferry Rd	Dunbarton Rd	McLemore Dr
					13		McLemore Dr	Wares Ferry Rd	Atlanta Hwy
					14		Brown Springs Rd	Atlanta Hwy	Oliver Dr
Route	2	Bell Road	Montgomery		1		Bell Rd	Cherrywood Trail	Young Meadows Rd
					2		Young Meadows Rd	Bell Rd	Off-road Trail
				OFF-Road Trail	3		Off-road Trail	Young Meadows Rd	St. James School Rd
					4		St. James School Rd	Off-road Trail	Vaughn Rd
					5		Vaughn Rd	Young Meadows Rd	Festival Dr
					6		Festival Dr	Vaughn Rd	Woodmere Blvd
					7		Woodmere Blvd	Festival Dr	Woodmere Loop
					8		Woodmere Loop	Woodmere Blvd	Sagewood Dr
					9		Sagewood Dr	Woodmere Loop	Old Creek Rd
					10		Old Creek Rd	Sagewood Dr	Bell Rd
Route	3	Blue Ridge-Redland	Elmore		1		Firetower Rd (CR 59)	Tallahassee Hwy	Redland Rd
					2		Redland Rd	Firetower Rd	Willow Springs Rd
					3		Willow Springs Rd	Redland Rd	Jasmine Hill Rd
					4		Jasmine Hill Rd	Willow Springs Rd	Old Montgomery Hwy
					5		US 231	Jasmine Hill Rd	S. Main St
					6		S. Main St	US 231	E. Bridge St
					7		E. Bridge St	S. Main St	Company St
					8		Company St	E. Bridge St	US 231
					9		US 231	Company St	SR 14
					10		SR 14	US 231	Firetower Rd (CR 59)

DRAFT BICYCLE ROUTES JULY 2011

Type	#	Route Name	County	Complete	Segment	Miles	Road Name	From	To
Route	4	Deatsville	Autauga/ Elmore		1		CR 40	Alpha Springs Rd (CR 85)	Deatsville Hwy
					2		Deatsville Hwy	CR 40	Ingram Rd
					3		Ingram Rd	Deatsville Hwy	CR 3
							CR 3	Ingram Rd	Myrick Rd
					4		Myrick Rd	Ingram Rd	Deatsville Hwy
					5		Deatsville Hwy	Myrick Rd	Ross Rd
					6		Ross Rd	Deatsville Hwy	Gunnells Rd
					7		Gunnells Rd	Ross Rd	CR 39
	8		CR 39	Gunnells Rd	Alpha Springs Rd (CR 85)				
Route	5	East Montgomery	Montgomery		1		Ryan Rd	Wal-Mart Entrance	Vaughn Rd
					2		Vaughn Rd	Ryan Rd	Ray Thorington Rd
					3		Ray Thorington Rd	Vaughn Rd	New Park Dr
					4		New Park Dr	Ray Thorington Rd	Taylor Rd
				Off-Road Trail	5		Taylor Rd	New Park Dr	Taylor Oaks Dr
					6		Taylor Oaks Dr	Taylor Rd (Off-Road Trail)	Off-Road Trail
				Off-Road Trail	7		Off-Road Trail	Taylor Oaks Dr	Vaughn Rd
				Off-Road Trail	8		Vaughn Rd (Off-Road Trail)	Malcolm Dr	Halcyon Park Dr
					9		Halcyon Park Dr	Vaughn Rd	Parkview Dr
					10		Parkview Dr	Halcyon Park Dr	Berryhill Rd
					11		Berryhill Rd	Parkview Dr	Eastchase Ln
					12		Eastchase Ln	Berryhill Rd	Eastchase Pkwy
					13		Eastchase Pkwy	Berryhill Rd	Minnie Brown Rd
					14		Minnie Brown Rd	Eastchase Pkwy	Off-road Trail
					15		Off-road Trail	Minnie Brown Rd	Ryan Rd
Route	6	West Prattville	Autauga		1		SR 14	Golson Rd	Old Autaugaville Rd
					2		Old Autaugaville Rd	SR 14	Gin Shop Rd
					3		Gin Shop Rd	Old Autaugaville Rd	Carter Rd
					4		Carter Rd	Gin Shop Rd	US 82
					5		US 82	Carter Rd	Northington Rd
					6		Northington Rd	US 82	Red Eagle Rd
					7		Red Eagle Rd	Northington Rd	Indian Hills Rd
					8		Indian Hills Rd	Red Eagle Rd	Golson Rd
					9		Golson Rd	Indian Hills Rd	SR 14

DRAFT BICYCLE ROUTES JULY 2011

Type	#	Route Name	County	Complete	Segment	Miles	Road Name	From	To
Route	7	Elmore-Holtville	Elmore		1		Possom Trot Rd	Coosa River Rd	Lightwood Rd
					2		Lightwood Rd	Possom Trot Rd	Holtville Rd
					3		Holtville Rd	Lightwood Rd	CR 23
					4		CR 23	Holtville Rd	Flatwood Rd
					5		Flatwood Rd	CR 23	Hickory Dr
					6		Flatwood Rd	Hickory Dr	Mehearg Rd
					7		Mehearg Rd	Flatwood Rd	White Rd
					8		White Rd	Mehearg Rd	Baltzer Rd
					9		Baltzer Rd	White Rd	1st Ave
					10		1st Ave	Baltzer Rd	SR 143
					11		SR 143	1st Ave	Possom Trot Rd
Route	8	Elmore-Millbrook - Coosada	Autauga/ Elmore		1		Mercer Rd	Ingram Rd	Politic Rd
					2		Politic Rd	Mercer Rd	Jackson St
					3		Jackson St	Politic Rd	Lucky Town Rd
					4		Lucky Town Rd	Jackson St	SR 14
					5		SR 14	Luck Town Rd	Rucker Rd
					6		Rucker Rd	SR 14	Pecan Grove Rd
					7		Pecan Grove Rd	Rucker Rd	Upper Gibson Town Rd
					8		Upper Gibson Town Rd	Pecan Grove Rd	Airport Rd
					9		Airport Rd	Upper Gibson Town Rd	Kennedy Ave
					10		Kennedy Ave	Airport Rd	Coosada Rd
					11		Coosada Rd	Kennedy Ave	Coosada Pkwy
					12		Coosada Pkwy	Coosada Rd	Prattville Junction Rd
					13		Prattville Junction Rd	Coosada Pkwy	Caroline Dr
					14		Caroline Dr	Prattville Junction Rd	Sandtown Rd
	15		Sandtown Rd	Caroline Dr	Coosada Rd				
	16		Airport Rd	Coosada Rd	Chapman Rd				
	17		Chapman Rd	Airport Rd	Main St				
	18		Main St	Chapman Rd	SR 14				
	19		Deatsville Hwy	SR 14	Canton Ct				
	20		Canton Ct	Deatsville Hwy	Thornfield Dr				
	21		Thornfield Dr	Canton Ct	Ingram Rd				
	22		Ingram Rd	Thornfield Dr	Mercer Rd				

DRAFT BICYCLE ROUTES JULY 2011

Type	#	Route Name	County	Complete	Segment	Miles	Road Name	From	To
Route	9	Historic Circulator	Montgomery	Bike Lane	1		Hall St	Adams Ave	Carter Hill Rd
					2		Carter Hill Rd	Hall St	College St
					3		College St	Carter Hill Rd	E. Fairview Ave
					4		E. Fairview Ave	College St	Cloverdale Rd
					5		Cloverdale Rd	E. Fairview Ave	E. Edgemont Ave
					6		E. Edgemont Ave	Bankhead Ave	Norman Bridge Rd
					7		Norman Bridge Rd	E. Edgemont Ave	Arlington Rd
					8		Arlington Rd	Norman Bridge Rd	Gilmer Ave
					9		Gilmer Ave	Arlington Rd	Clanton Ave
					10SB		Clanton Ave (Southbound)	Gilmer Ave	S Lawrence St
					11SB		S Lawrence St (Southbound)	Clanton Ave	E Cromwell St
					10NB		Clanton Ave (Northbound)	Gilmer Ave	S. Perry St
					11NB		S. Perry St (Northbound)	Clanton Ave	E Cromwell St
					12		E Cromwell St	S Lawrence St	Edgar D Nixon Ave
					13		Edgar D Nixon Ave	W Cromwell St	Early St
					14		Early St	Edgar D Nixon Ave	S Holt St
					15		S Holt St	Early St	Grady St
					16		Grady St	S Holt St	Mobile St
					17		Mobile St	Grady St	Goldwaithe St
					18		Goldwaithe St	Mobile St	Montgomery St
					19		Montgomery St	Goldwaithe St	Court Square
					20		Court Square	Montgomery St	Dexter Ave
					21		Dexter Ave	Court Square	Bainbridge St
	22		Bainbridge St	Dexter Ave	Adams Ave				
	23		Adams Ave	Bainbridge St	Hall St				
Route	10	Midtown to Downtown	Montgomery		1		Fieldcrest Dr	Vaughn Rd	McGehee Rd
					2		McGehee Rd	Fieldcrest Dr	Woodley Rd
					3		Woodley Rd	McGehee Rd	Glen Gratten Dr
					4		Glen Gratten Dr	Woodley Rd	Cloverdale Rd
					5		Cloverdale Rd	E. Edgemont Ave	Felder Ave
					6		Felder Ave	Park Ave	S. Perry St
					7		S. Perry St	Felder Ave	Columbus St
					8		Columbus St	S. Perry St	Tallapoosa St
					9		Tallapoosa St	Columbus St	Molton St
					10		Molton St	Tallapoosa St	Montgomery St
					11		Montgomery St	Molton St	S. Court St
					12		S. Court St	Montgomery St	Adams Ave
					13		Adams Ave	S. Court St	S. Lawrence St
					14		S. Lawrence St	Adams Ave	Clanton Ave
					15		Clanton Ave	S. Lawrence St	Gilmer Ave
					16		Gilmer Ave	Clanton Ave	Felder Ave

DRAFT BICYCLE ROUTES JULY 2011

Type	#	Route Name	County	Complete	Segment	Miles	Road Name	From	To
Route	11	Millbrook	Autauga/ Elmore		1		Deatsville Hwy	Ross Rd	SR 14
					2		Main St	SR 14	Grandview Rd
					3		Grandview Rd	Main St	Old Tree Rd
					4		Old Tree Rd	Grandview Rd	Dismukes Rd
					5		Dismukes Rd	Old Tree Rd	Old Prattville Rd
					6		Old Prattville Rd	Dismukes Rd	CR 39
					7		CR 39	Old Prattville Rd	Gunnells Rd
					8		Gunnells Rd	CR 39	Ross Rd
					9		Ross Rd	Gunnells Rd	Deatsville Hwy
Route	12	Montgomery Midtown North	Montgomery		1		Biltmore Ave	Federal Dr	Dalraida Pkwy
					2		Dalraida Pkwy	Biltmore Ave	Dalraida Rd
					3		Dalraida Rd	Dalraida Pkwy	Perry Hill Rd
					4		Perry Hill Rd	Dalraida Rd	Harrison Rd
					5		Harrison Rd	Perry Hill Rd	Lincoln Rd
					6		Lincoln Rd	Harrison Rd	Highland Ave
					7		Highland Ave	Lincoln Rd	Capital Pkwy
					8		Capital Pkwy	Highland Ave	Yancey Ave
					9		Yancey Ave	Capital Pkwy	Federal Dr
					10		Federal Dr	Yancey Ave	Biltmore Ave
Route	13	North Prattville	Autauga		1		E. Main St	S. Washington St	Cobbs Ford Rd
					2		Cobbs Ford Rd	E. Main St	Sheila Blvd
					3		Sheila Blvd	Cobbs Ford Rd	US 31
					4		US 31	Sheila Blvd	Doster Rd
					5		Doster Rd	US 31	S. Washington Srt
					6		S. Washington Srt	Doster Rd	E. Main St
Route	14	Redland- Emerald Mountain	Elmore		1		Redland Rd	Rifle Range Rd	Jackson Rd
					2		Jackson Rd	Redland Rd	Emerald Mountain Pkwy
					3		Emerald Mountain Pkwy	Jackson Rd	Peace Church Rd
					4		Peace Church Rd	Emerald Mountain Pkwy	Rifle Range Rd
					5		Rifle Range Rd	Peace Church Rd	Redland Rd
Route	15	Selma to Montgomery	Montgomery		1		Dexter Ave	S. Bainbridge St	Montgomery St
					2		Montgomery St	Dexter Ave	N. Goldthwaite St
					3		N. Goldthwaite St	Montgomery St	Mobile St
					4		Mobile St	N. Goldthwaite St	Grady St
					5		Grady St	Mobile St	S. Holt St
					6		S. Holt St	Grady St	W. Jeff Davis Ave
					7		W. Jeff Davis Ave	S. Holt St	Oak St
					8		Oak St	W. Jeff Davis Ave	Fairview Ave
					9		Fairview Ave	Oak St	Mobile Hwy
					10		Mobile Hwy	Fairview Ave	Selma Hwy (US 80)
					11		Selma Hwy (US 80)	Mobile Hwy	Montgomery County line

DRAFT BICYCLE ROUTES JULY 2011

Type	#	Route Name	County	Complete	Segment	Miles	Road Name	From	To
Route	16	South Midtown	Montgomery		1		Carter Hill Rd	Robinson Hill Rd	Fieldcrest Dr
					2		Fieldcrest Dr	Vaughn Rd	McGehee Rd
					3		McGehee Rd	Fieldcrest Dr	Glen Gratten Dr
					4		Glen Gratten Dr	McGehee Rd	Cloverdale Rd
					5		Cloverdale Rd	Glen Gratten Dr	E. Fairview Ave
					6		E. Fairview Ave	Bankhead Ave	College St
					7		College St	E. Fairview Ave	Carter Hill Rd
					8		Carter Hill Rd	College St	Hall St
					9		Hall St	Carter Hill Rd	Highland Ave
					10		Highland Ave	Hall St	Rails-to-Trails
					11		Rails-to-Trails	Highland Ave	Spruce St
					12		Bryan St	Spruce St	E. 5th St
					13		E. 5th St	Mulberry St	Robinson Hill Rd
					14		Robinson Hill Rd	E. 5th St	Carter Hill Rd
Route	17	South Montgomery	Montgomery		1		Buckingham Dr	Narrow Lane Rd	Norman Bridge Rd
					2		Narrow Lane Rd	Buckingham Dr	Adrian Ln
					3		Adrian Ln	Narrow Lane Rd	Patton Ave
					4		E Patton Ave	Adrian Ln	W Patton Ave
					5		W Patton Ave	E Patton Ave	Rosa L Parks Ave
					6		Rosa L Parks Ave	W Patton Ave	W Fleming Rd
					7		W Fleming Rd	Rosa L Parks Ave	Norman Bridge Rd
					8		Norman Bridge Rd	W Fleming Rd	Buckingham Dr
Route	18	South Montgomery County	Montgomery	Share the Road Signs	1		W Old Hayneville Rd	US 31	Butler Mill Rd
				Share the Road Signs	2		Butler Mill Rd	W Old Hayneville Rd	Norman Bridge Rd
				Share the Road Signs	3		Hobbie Rd	Norman Bridge Rd	E Old Hayneville Rd
					4		E Old Hayneville Rd	Hobbie Rd	Butler Mill Rd
				Share the Road Signs	5		Butler Mill Rd	E Old Hayneville Rd	W Old Hayneville Rd
				Share the Road Signs	6		W Old Hayneville Rd	Butler Mill Rd	US 31

DRAFT BICYCLE ROUTES JULY 2011

Type	#	Route Name	County	Complete	Segment	Miles	Road Name	From	To
Route	19	Wares Ferry Rd	Montgomery		1		McLemore Dr	Mitylene Forest Trail	Wares Ferry Rd
					2		Wares Ferry Rd	McLemore Dr	Atlanta Hwy
					3		Atlanta Hwy	Wares Ferry Rd	Colonial Bank Blvd
					4		Colonial Bank Blvd	Atlanta Hwy	Technacenter Dr
					5		Technacenter Dr	Colonial Bank Blvd	Towne Lake Dr
					6		Towne Lake Dr	Technacenter Dr	Tensaw Rd
					7		Tensaw Rd	Towne Lake Dr	Arrowhead Dr
					8		Arrowhead Dr	Tensaw Rd	Coosada Dr
					9		Coosada Dr	Arrowhead Dr	Seminole Dr
					10		Seminole Dr	Coosada Dr	Old Barn Rd
					11		Old Barn Rd	Seminole Dr	Arrowleaf Rd
					12		Arrowleaf Rd	Old Barn Rd	Greenfield Rd
					13		Greenfield Rd	Arrowleaf Rd	Old Mitylene Rd
					14		Old Mitylene Rd	Greenfield Rd	Mitylene Forest Trail
					15		Mitylene Forest Trail	Old Mitylene Rd	McLemore Dr
Route	20	Weoka	Elmore		1		Antioch Rd	Weoka Rd	Grier Rd
					2		Grier Rd	Antioch Rd	Weoka Rd
					3		Weoka Rd	Grier Rd	Antioch Rd
Route	21	Wetumpka	Elmore		1		Dexter Rd	Grier Rd	Central Plank Rd
					2		Central Plank Rd	Dexter Rd	Williams Rd
					3		Williams Rd	Central Plank Rd	US 231
					4		US 231	Williams Rd	Weoka Rd
					5		Weoka Rd	US 231	Grier Rd
					6		Grier Rd	Weoka Rd	Dexter Rd
Route	22	Wetumpka-Holtville	Elmore		1		Holtville Rd	Crenshaw Rd	N. Bridge St
					2		N. Bridge St	Holtville Rd	W. Tallasse St
					3		W. Tallasse St	N. Bridge St	Coosa River Pkwy
					4		Coosa River Pkwy	W. Tallasse St	Chapel Rd
					5		Chapel Rd	Coosa River Pkwy	Crenshaw Rd
					6		Crenshaw Rd	Chapel Rd	Holtville Rd
Route	23	Rails-to-Trails	Montgomery		1		Old Railroad Bed	North of Riverwalk	Spruce St South of I-85
Route	24	Lower Kingston Rd	Autauga		1		Durden Rd	Lower Kingston Rd	Bridge Creek Rd
					2		Bridge Creek Rd	Durden Rd	Upper Kingston Rd
					3		Upper Kingston Rd	Bridge Creek Rd	N. Court St
					4		N. Court St	Upper Kingston Rd	E. 4th St
					5		E. 4th St	N. Court St	Lower Kingston Rd
					6		Lower Kingston Rd	E. 4th St	Durden Rd
Route	25	Upper Kingston Rd	Autauga		1		Upper Kingston Rd	Moses Rd	N. Court St
					2		N. Court St	Upper Kingston Rd	E. 4th St
					3		E. 4th St	N. Court St	N. Chestnut St
					4		N. Chestnut St	E. 4th St	Moses

DRAFT BICYCLE ROUTES JULY 2011

Type	#	Route Name	County	Complete	Segment	Miles	Road Name	From	To
Route	26	Midtown Prattville	Autauga		1		Jasmine Trail	E. Poplar St	Cobbs Ford Rd
					2		Cobbs Ford Rd	Jasmine Trail	E. Main St
					3		E. Main St	Cobbs Ford Rd	N. Chestnut St
					4		N. Chestnut St	E. 4th St	N. Washington St
					5		N. Washington St	E. 4th St	Wetumpka St
					6		Wetumpka St	N. Washington St	SR 14
					7		SR 14	Wetumpka St	Wright St
					8		Wright St	SR 14	Poplar St
					9		Poplar St	Wright St	Wright St
					10		Wright St	Poplar St	E. Poplar St
					11		E. Poplar St	Wright St	Jasmine Trail
Route	27	Midtown North Prattville	Autauga		1		N. Chestnut St	E. 4th St	Powell Rd
					2		Powell Rd	N. Chesnut St	US 31
					3		Off-Road Trail	US 31	SR 14
					4		SR 14	Off-Road Trail	Jasmine Trail
					5		Jasmine Trail	SR 14	E. Poplar St
					6		E. Poplar St	Jasmine Trail	Wright St
					7		Wright St	E. Poplar St	Poplar St
					8		Poplar St	Wright St	Wright St
					9		Wright St	Poplar St	SR 14
					10		SR 14	Wright St	Wetumpka St
					11		Wetumpka St	N. Washington St	E. 4th St
					12		E. 4th St	Wetumpka St	N. Chestnut St
Route	28	Northeast Prattville	Autauga		1		Off-Road Trail	US 31	SR 14
					2		SR 14	Off-Road Trail	Old Ridge Rd
					3		Old Ridge Rd	SR 14	US 31
					4		US 31	Old Ridge Rd	Off-road Trail
Route	29	Midtown East Prattville	Autauga & Elmore		1		SR 14	Jasmine Trail	Old Farm Ln N
					2		Old Farm Ln N	SR 14	Old Farm Ln S
					3		Old Farm Ln S	Old Farm Ln N	Cobbs Ford Ln
					4		Cobbs Ford Ln	Old Farm Ln S	Greystone Way
					5		Greystone Way	Cobbs Ford Ln	Jasmine Trail
					6		Jasmine Trail	Greystone Way	SR 14
Route	30	Southwest Montgomery	Montgomery		1		Old Hayneville Rd	US 80	Hayneville Rd
					2		Hayneville Rd	Old Hayneville Rd	Air Base Blvd
					3		Air Base Boulevard	Hayneville Rd	Palace Dr
					4		Air Base Boulevard	Mobile Hwy	Hayneville Rd
					5		Mobile Hwy	Air Base Boulevard	Simmons Dr
					6		Simmons Dr	Mobile Hwy	Lamuck St
					7		Lamuck St	Simmons Dr	Hayneville Rd

DRAFT BICYCLE ROUTES JULY 2011

Type	#	Route Name	County	Complete	Segment	Miles	Road Name	From	To
Route	31	West Montgomery	Montgomery		1		Old Hayneville Rd	US 80	Hayneville Rd
					2		Hayneville Rd	Old Hayneville Rd	Air Base Blvd
					3		Air Base Boulevard	Hayneville Rd	Palace Dr
					4		Air Base Boulevard	Mobile Hwy	Hayneville Rd
					5		Mobile Hwy	Air Base Boulevard	Simmons Dr
					6		Simmons Dr	Mobile Hwy	Lamuck St
					7		Lamuck St	Simmons Dr	Hayneville Rd
Route	32	Gateway	Montgomery		1		Court St	E Patton Ave	Dexter Ave