

American Recovery and Reinvestment Act Transportation Project Proposals

MPO WORK SESSION MAY 14, 2009 11:00 A.M.

TIP Project Number: **ARRA -1-AM** Sponsor: City of Montgomery State Project Code: **100047408**

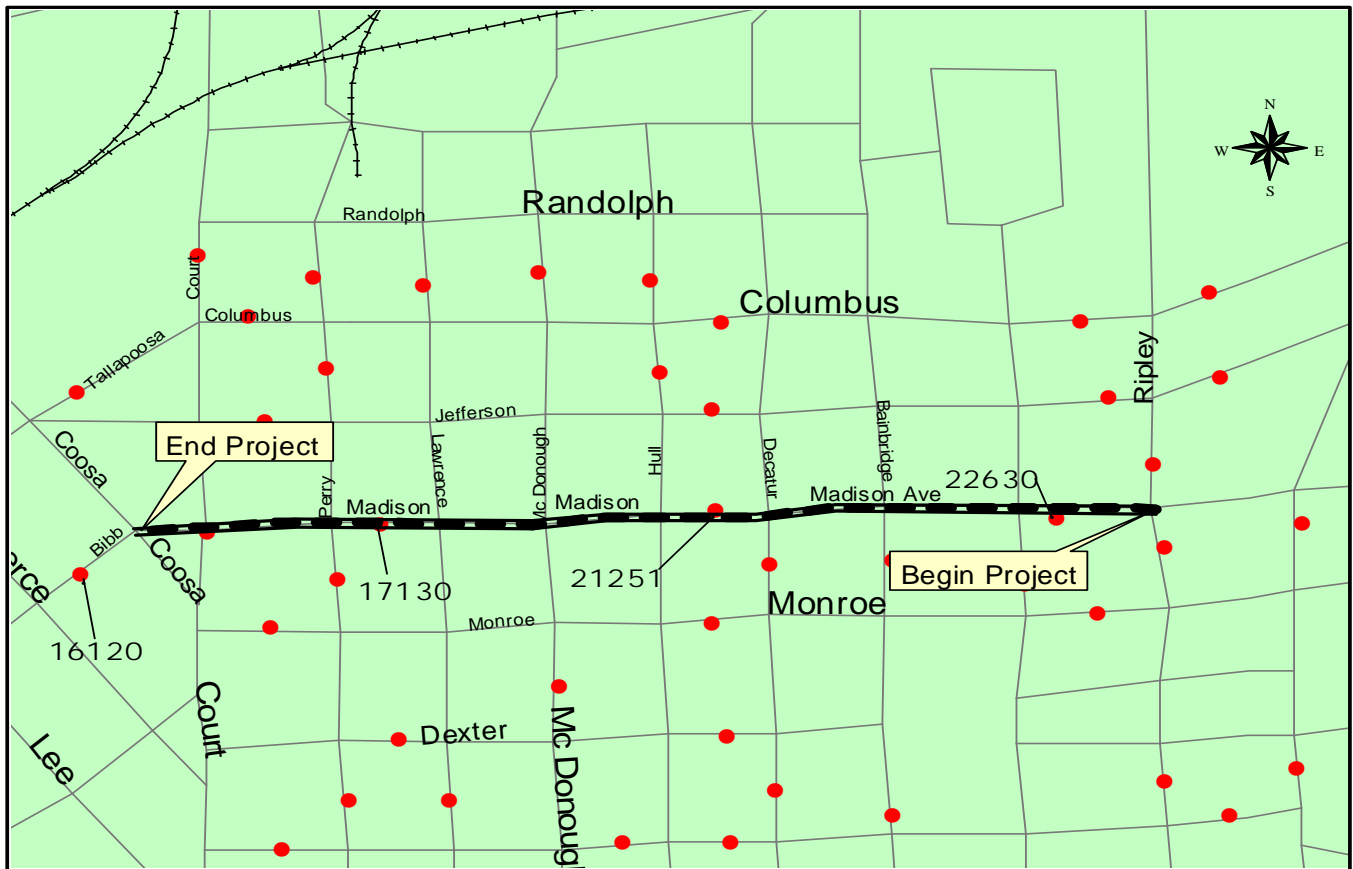
Functional Classification: **Principal Arterial**

Location: **Madison Ave from Coosa Street to Ripley Ave.**

Description: **Resurface, drainage, improve sidewalk, signalization and landscaping**

Distance: **0.67 miles** Funding Source: **American Recovery and Reinvestment Act**

FEDERAL PROJECT NUMBER:	PROJECT SCOPE:	PROJECT START DATE:	FISCAL YEAR:	FEDERAL FUNDS:	LOCAL FUNDS:	TOTAL FUNDS:
STPOA-CN06	CN	7/20/09	FY-09	\$0	\$0	\$2,400,000



Project Development Form (for Proposed ARRA TIP Projects)

Sponsor: City of Montgomery

Location (Road/Highway): Perry Hill Rd

Cross Street (from): I-85

Cross Street (to): Harrison Rd

Project Description: Resurface, Widen to 5 lanes and add turn lane

Distance: .49 miles

Project Summary (check all that apply):

- | | |
|--|--|
| <input type="checkbox"/> Widen to State standards | <input checked="" type="checkbox"/> Add lanes |
| <input type="checkbox"/> Replace bridge | <input type="checkbox"/> Correct drainage |
| <input type="checkbox"/> Replace/extend culvert | <input checked="" type="checkbox"/> Resurface |
| <input type="checkbox"/> Corridor Study | <input type="checkbox"/> Railroad crossing upgrade |
| <input type="checkbox"/> Replace/upgrade signalization | <input type="checkbox"/> Add signalization |
| <input type="checkbox"/> Signage | <input type="checkbox"/> Build new road |
| <input checked="" type="checkbox"/> Add turn lane | <input type="checkbox"/> Bicycle (Signs/Lanes) |
| <input type="checkbox"/> Sidewalk(s) | |
| <input type="checkbox"/> Other _____ | |

Project Scope Estimates (expressed in total dollars):	Start Date (Month/Day/Year)
PE: \$ _____	_____
UT: \$ _____	_____
RW: \$ _____	_____
CN: \$ <u>2,400,000</u>	<u>8/1/2009</u>

Traffic counts expressed as AADT (location, date): 28,510, 2005

Accident data: _____

Bridge sufficiency rating (if applicable): _____

Lanes before: 3 Lanes after: 5

Local Matching Funds Dollar Amount: \$ 0

Work to be performed by: Contractor

Please provide a project location map. Also, please attach additional pages as needed.

TIP Project Number: **ARRA-2-AM** Sponsor: City of Montgomery State Project Code: **100040820**

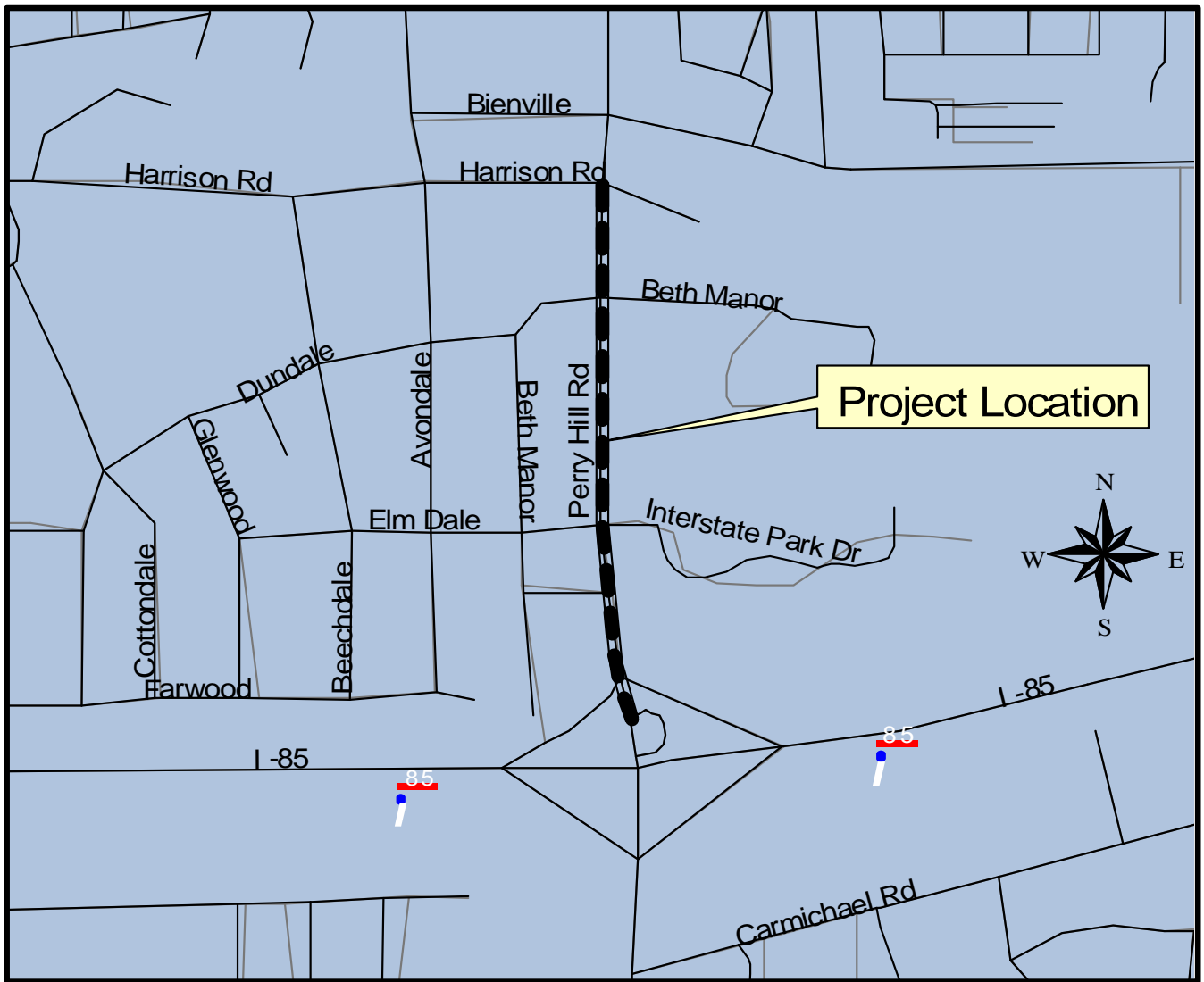
Functional Classification: **Minor Arterial**

Location: **Perry Hill Road from I-85 on/off ramp to Harrison Road**

Project Description: **Widen to five lanes and resurface**

Distance: **0.49 miles** Funding Source: **American Recovery and Reinvestment Funds**

FEDERAL PROJECT NUMBER:	PROJECT SCOPE:	PROJECT STARTDATE:	FISCAL YEAR:	FEDERAL FUNDS:	LOCAL FUNDS:	TOTAL FUNDS:
STPMT-7724	CN	8/1/09	FY-09	\$0	\$0	\$2,400,000



Project Development Form (for Proposed ARRA TIP Projects)

Sponsor: City of Prattville

Location (Road/Highway): Gin Shop Rd

Cross Street (from): West 4th St

Cross Street (to): US - 82

Project Description: Resurface

Distance: 1.2 miles

Project Summary (check all that apply):

- | | |
|--|--|
| <input type="checkbox"/> Widen to State standards | <input type="checkbox"/> Add lanes |
| <input type="checkbox"/> Replace bridge | <input type="checkbox"/> Correct drainage |
| <input type="checkbox"/> Replace/extend culvert | <input checked="" type="checkbox"/> Resurface |
| <input type="checkbox"/> Corridor Study | <input type="checkbox"/> Railroad crossing upgrade |
| <input type="checkbox"/> Replace/upgrade signalization | <input type="checkbox"/> Add signalization |
| <input type="checkbox"/> Signage | <input type="checkbox"/> Build new road |
| <input type="checkbox"/> Add turn lanes | <input type="checkbox"/> Bicycle (Signs/Lanes) |
| <input type="checkbox"/> Sidewalk(s) | |
| <input type="checkbox"/> Other _____ | |

Project Scope Estimates (expressed in total dollars):	Start Date (Month/Day/Year)
PE: \$ _____	_____
UT: \$ _____	_____
RW: \$ _____	_____
CN: \$ <u>219,780</u>	<u>6/15/2009</u>

Traffic counts expressed as AADT (location, date): 1,550, 2005

Accident data: 11 in 2005

Bridge sufficiency rating (if applicable): _____

Lanes before: 2 Lanes after: 2

Local Matching Funds Dollar Amount: \$ 0

Work to be performed by: Contractor

Please provide a project location map. Also, please attach additional pages as needed.

TIP Project Number: **ARRA-3-AM** Sponsor: **City of Prattville** State Project Code: **xxxxxxxx**

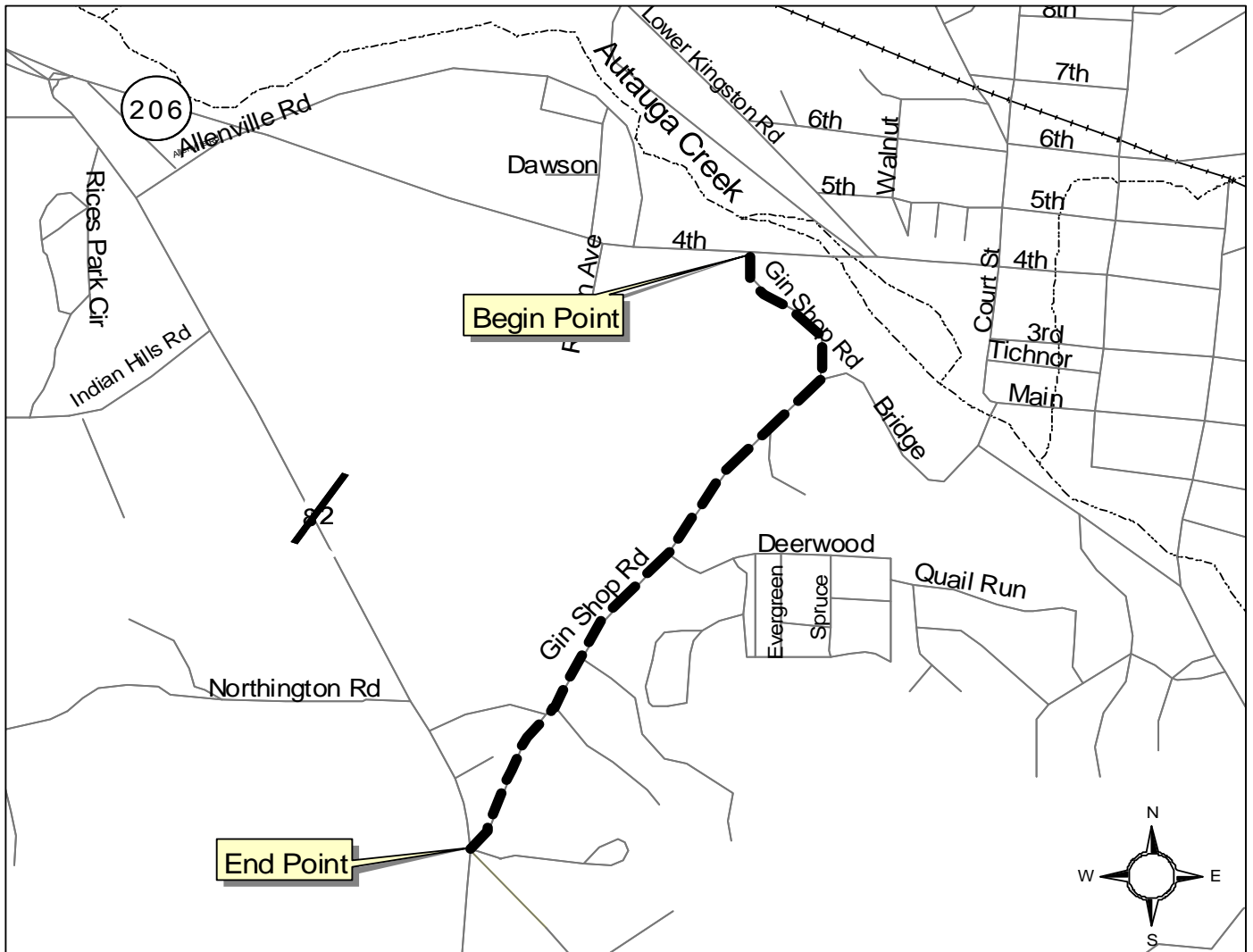
Functional Classification: **Urban Collector**

Location: **Gin Shop Rd from 4th St to US-82**

Project Description: **Resurface**

Distance: **1.2 miles** Proposed Funding Source: **American Recovery and Reinvestment Funds**

FEDERAL PROJECT NUMBER:	PROJECT SCOPE:	ESTIMATED PROJECT STARTDATE:	FISCAL YEAR:	FEDERAL FUNDS:	LOCAL FUNDS:	TOTAL FUNDS:
XXXXXX	CN	6/15/09	FY-09	\$219,780	\$0	\$219,780



Project Development Form (for Proposed ARRA TIP Projects)

Sponsor: City of Prattville

Location (Road/Highway): McQueen Smith Rd

Cross Street (from): SR-14

Cross Street (to): East Main St at Cobbs Ford Rd

Project Description: Resurface

Distance: 1.6 miles

Project Summary (check all that apply):

- | | |
|--|--|
| <input type="checkbox"/> Widen to State standards | <input type="checkbox"/> Add lanes |
| <input type="checkbox"/> Replace bridge | <input type="checkbox"/> Correct drainage |
| <input type="checkbox"/> Replace/extend culvert | <input checked="" type="checkbox"/> Resurface |
| <input type="checkbox"/> Corridor Study | <input type="checkbox"/> Railroad crossing upgrade |
| <input type="checkbox"/> Replace/upgrade signalization | <input type="checkbox"/> Add signalization |
| <input type="checkbox"/> Signage | <input type="checkbox"/> Build new road |
| <input type="checkbox"/> Add turn lanes | <input type="checkbox"/> Bicycle (Signs/Lanes) |
| <input type="checkbox"/> Sidewalk(s) | |
| <input type="checkbox"/> Other _____ | |

Project Scope Estimates (expressed in total dollars):	Start Date (Month/Day/Year)
PE: \$ _____	_____
UT: \$ _____	_____
RW: \$ _____	_____
CN: \$ <u>740,000</u>	<u>6/15/2009</u>

Traffic counts expressed as AADT (location, date): 17,350 in 2005

Accident data: Main St @ McQueen Smith 33 in 2007; Main Street at SR-14 21 in 2007

Bridge sufficiency rating (if applicable): _____

Lanes before: 5 Lanes after: 5

Local Matching Funds Dollar Amount: \$ 0

Work to be performed by: Contractor

Please provide a project location map. Also, please attach additional pages as needed.

TIP Project Number: **ARRA-4-AM** Sponsor: **City of Prattville** State Project Code: **xxxxxxxx**

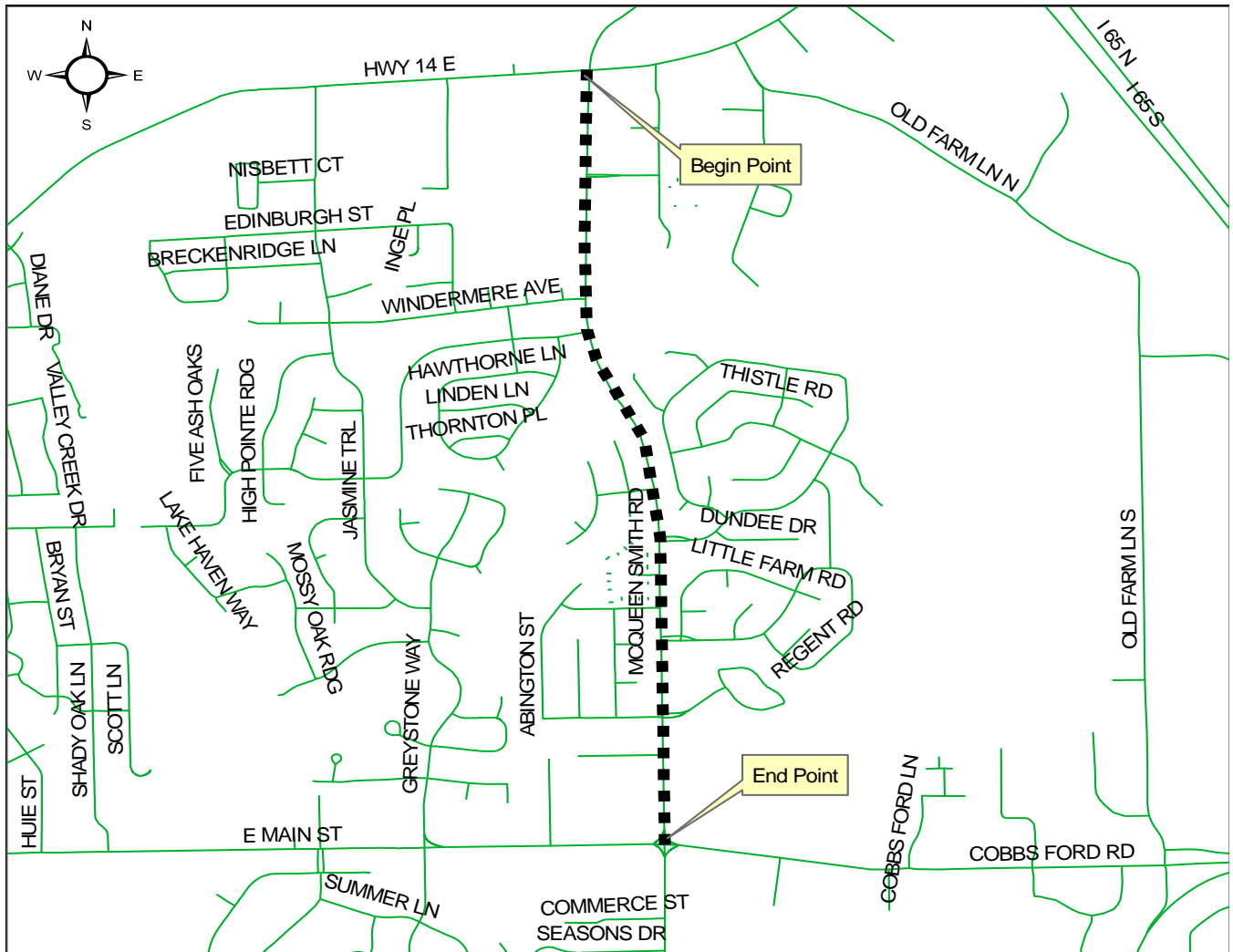
Functional Classification: **Urban Collector**

Location: **McQueen Smith Rd from SR-14 to East Main St at Cobbs Ford Rd**

Project Description: **Resurface**

Distance: **1.6 miles** Proposed Funding Source: **American Recovery and Reinvestment Funds**

FEDERAL PROJECT NUMBER:	PROJECT SCOPE:	ESTIMATED PROJECT STARTDATE:	FISCAL YEAR:	FEDERAL FUNDS:	LOCAL FUNDS:	TOTAL FUNDS:
XXXXXX	CN	6/15/09	FY-09	\$704,000	\$0	\$704,000



Project Development Form (for Proposed ARRA TIP Projects)

Sponsor: City of Prattville

Location (Road/Highway): East Main St

Cross Street (from): South Memorial Dr

Cross Street (to): Virginia St

Project Description: Resurface

Distance: 0.6 miles

Project Summary (check all that apply):

- | | |
|--|--|
| <input type="checkbox"/> Widen to State standards | <input type="checkbox"/> Add lanes |
| <input type="checkbox"/> Replace bridge | <input type="checkbox"/> Correct drainage |
| <input type="checkbox"/> Replace/extend culvert | <input checked="" type="checkbox"/> Resurface |
| <input type="checkbox"/> Corridor Study | <input type="checkbox"/> Railroad crossing upgrade |
| <input type="checkbox"/> Replace/upgrade signalization | <input type="checkbox"/> Add signalization |
| <input type="checkbox"/> Signage | <input type="checkbox"/> Build new road |
| <input type="checkbox"/> Add turn lanes | <input type="checkbox"/> Bicycle (Signs/Lanes) |
| <input type="checkbox"/> Sidewalk(s) | |
| <input type="checkbox"/> Other _____ | |

Project Scope Estimates (expressed in total dollars):	Start Date (Month/Day/Year)
PE: \$ _____	_____
UT: \$ _____	_____
RW: \$ _____	_____
CN: \$ <u>219,780</u>	<u>6/15/2009</u>

Traffic counts expressed as AADT (location, date): 21,320 in 2007

Accident data: East Main at US-31 had 17 in 2007

Bridge sufficiency rating (if applicable): _____

Lanes before: 5 Lanes after: 5

Local Matching Funds Dollar Amount: \$ 0

Work to be performed by: Contractor

Please provide a project location map. Also, please attach additional pages as needed.

TIP Project Number: **ARRA-5-AM** Sponsor: **City of Prattville** State Project Code: **xxxxxxxx**

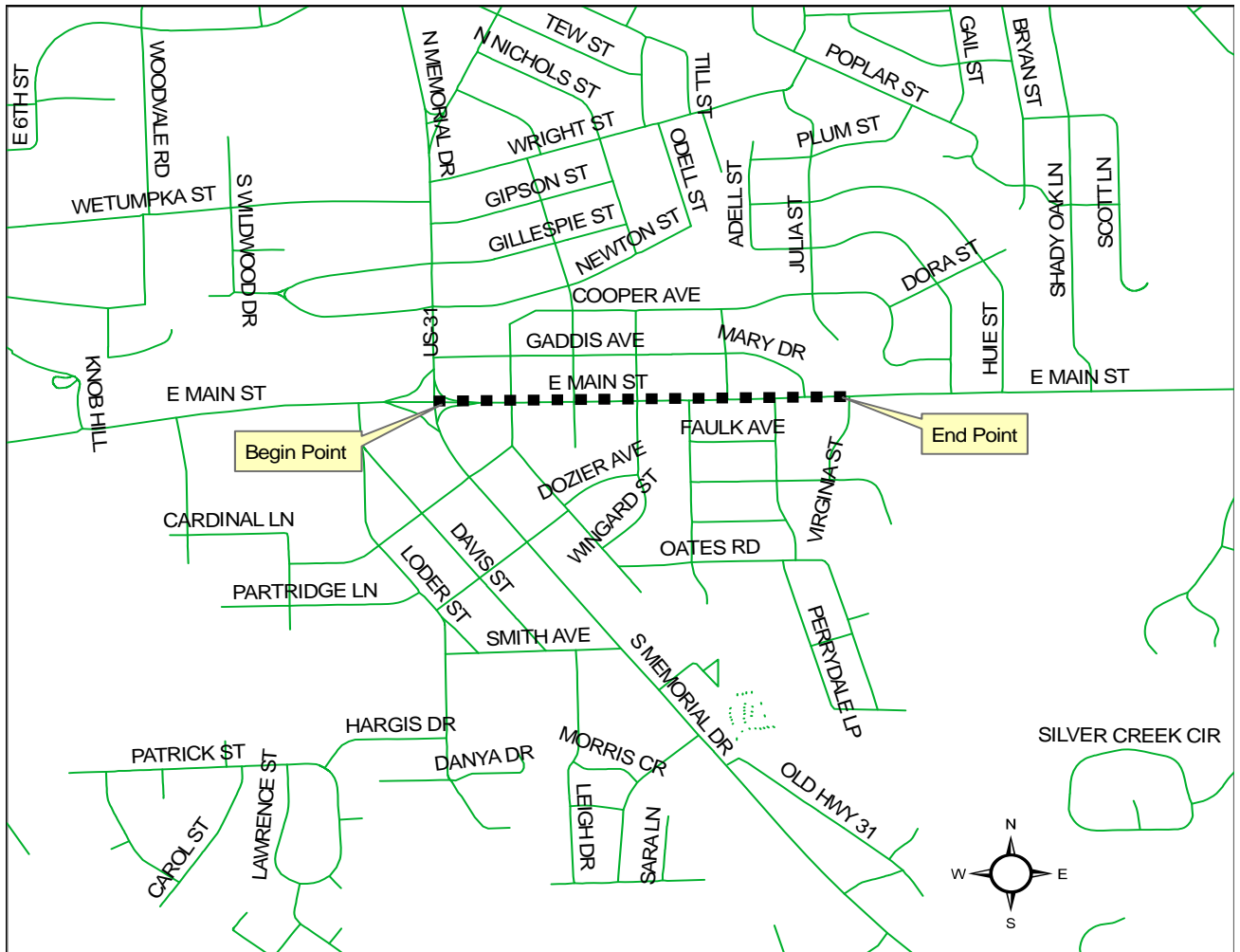
Functional Classification: **Principal Arterial**

Location: **East Main St from US-31 to Virginia St**

Project Description: **Resurface**

Distance: **0.6 miles** Proposed Funding Source: **American Recovery and Reinvestment Funds**

FEDERAL PROJECT NUMBER:	PROJECT SCOPE:	ESTIMATED PROJECT STARTDATE:	FISCAL YEAR:	FEDERAL FUNDS:	LOCAL FUNDS:	TOTAL FUNDS:
XXXXXX	CN	6/15/09	FY-09	\$219,780	\$0	\$219,780



Project Development Form (for Proposed ARRA TIP Projects)

Sponsor: City of Prattville

Location (Road/Highway): East Main St

Cross Street (from): Shady Oak Dr

Cross Street (to): McQueen Smith Rd

Project Description: Resurface

Distance: 1.0 miles

Project Summary (check all that apply):

- | | |
|--|--|
| <input type="checkbox"/> Widen to State standards | <input type="checkbox"/> Add lanes |
| <input type="checkbox"/> Replace bridge | <input type="checkbox"/> Correct drainage |
| <input type="checkbox"/> Replace/extend culvert | <input checked="" type="checkbox"/> Resurface |
| <input type="checkbox"/> Corridor Study | <input type="checkbox"/> Railroad crossing upgrade |
| <input type="checkbox"/> Replace/upgrade signalization | <input type="checkbox"/> Add signalization |
| <input type="checkbox"/> Signage | <input type="checkbox"/> Build new road |
| <input type="checkbox"/> Add turn lanes | <input type="checkbox"/> Bicycle (Signs/Lanes) |
| <input type="checkbox"/> Sidewalk(s) | |
| <input type="checkbox"/> Other _____ | |

Project Scope Estimates (expressed in total dollars):	Start Date (Month/Day/Year)
PE: \$ _____	_____
UT: \$ _____	_____
RW: \$ _____	_____
CN: \$ <u>219,780</u>	<u>6/15/2009</u>

Traffic counts expressed as AADT (location, date): 21,320 in 2007

Accident data: 62 in 2007

Bridge sufficiency rating (if applicable): _____

Lanes before: 5 Lanes after: 5

Local Matching Funds Dollar Amount: \$ 0

Work to be performed by: Contractor

Please provide a project location map. Also, please attach additional pages as needed.

TIP Project Number: **ARRA-6-AM** Sponsor: **City of Prattville** State Project Code: **xxxxxxxx**

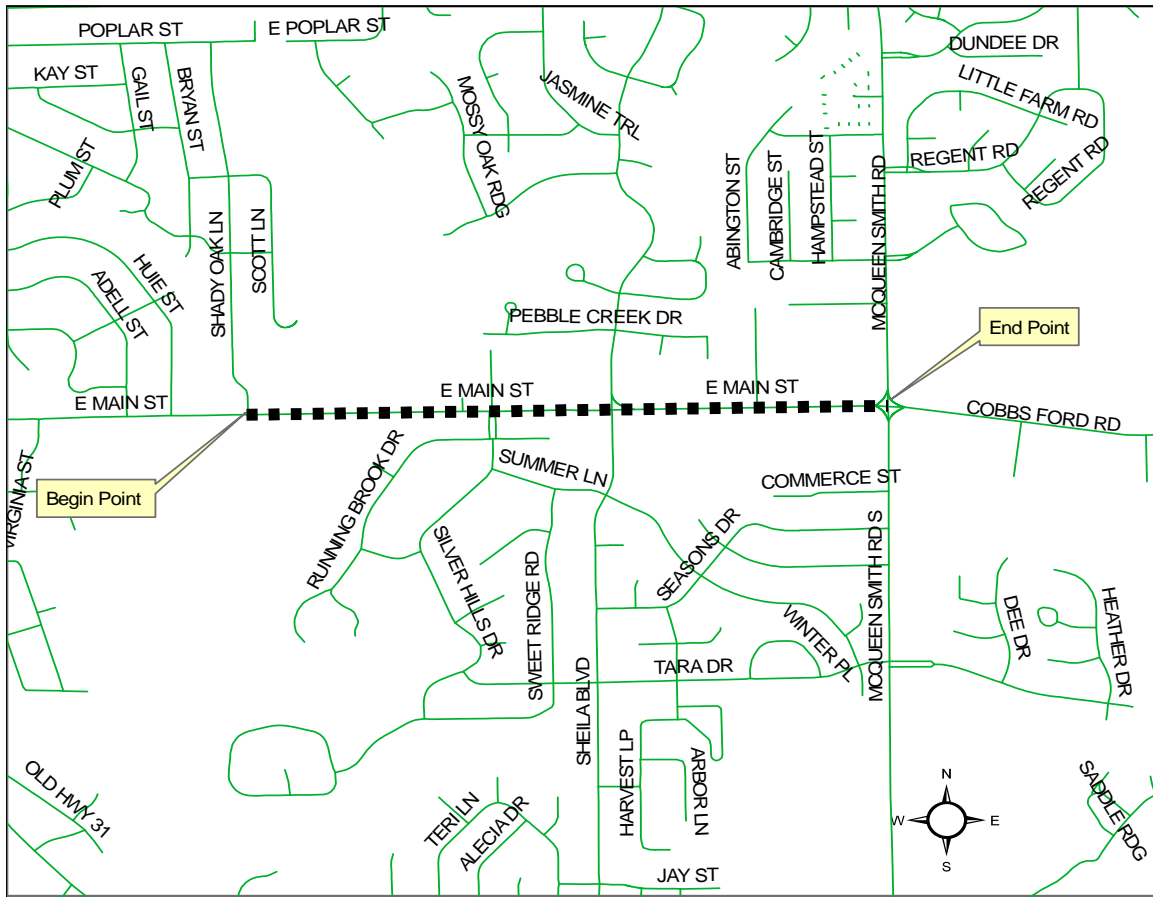
Functional Classification: **Principal Arterial**

Location: **East Main St from Shady Oak Ln to McQueen Smith Rd**

Project Description: **Resurface**

Distance: **1.0 miles** Proposed Funding Source: **American Recovery and Reinvestment Funds**

FEDERAL PROJECT NUMBER:	PROJECT SCOPE:	ESTIMATED PROJECT STARTDATE:	FISCAL YEAR:	FEDERAL FUNDS:	LOCAL FUNDS:	TOTAL FUNDS:
XXXXXX	CN	6/15/09	FY-09	\$440,000	\$0	\$440,000



Project Development Form (for Proposed ARRA TIP Projects)

Sponsor: City of Prattville

Location (Road/Highway): Cobbs Ford Rd

Cross Street (from): US-82

Cross Street (to): McQueen Smith Rd

Project Description: Resurface

Distance: 0.9 miles

Project Summary (check all that apply):

- | | |
|--|--|
| <input type="checkbox"/> Widen to State standards | <input type="checkbox"/> Add lanes |
| <input type="checkbox"/> Replace bridge | <input type="checkbox"/> Correct drainage |
| <input type="checkbox"/> Replace/extend culvert | <input checked="" type="checkbox"/> Resurface |
| <input type="checkbox"/> Corridor Study | <input type="checkbox"/> Railroad crossing upgrade |
| <input type="checkbox"/> Replace/upgrade signalization | <input type="checkbox"/> Add signalization |
| <input type="checkbox"/> Signage | <input type="checkbox"/> Build new road |
| <input type="checkbox"/> Add turn lanes | <input type="checkbox"/> Bicycle (Signs/Lanes) |
| <input type="checkbox"/> Sidewalk(s) | |
| <input type="checkbox"/> Other _____ | |

Project Scope Estimates (expressed in total dollars):	Start Date (Month/Day/Year)
PE: \$ _____	_____
UT: \$ _____	_____
RW: \$ _____	_____
CN: \$ <u>396,000</u>	<u>6/15/2009</u>

Traffic counts expressed as AADT (location, date): 29,900 in 2007

Accident data: 46 in 2007

Bridge sufficiency rating (if applicable): _____

Lanes before: 5 Lanes after: 5

Local Matching Funds Dollar Amount: \$ 0

Work to be performed by: Contractor

Please provide a project location map. Also, please attach additional pages as needed.

TIP Project Number: **ARRA-7-AM** Sponsor: **City of Prattville** State Project Code: **xxxxxxxx**

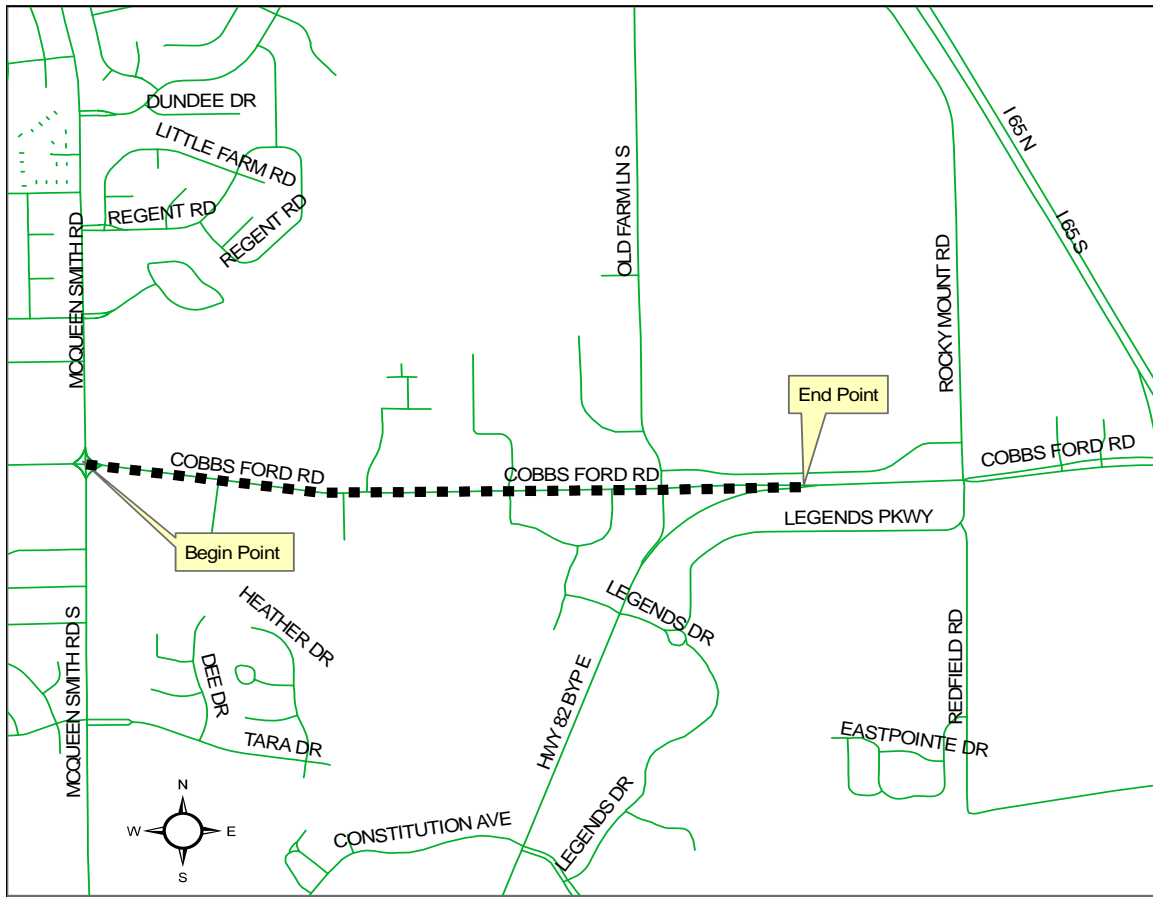
Functional Classification: **Principal Arterial**

Location: **East Main St from US-82 to McQueen Smith Rd**

Project Description: **Resurface**

Distance: **0.9 miles** Proposed Funding Source: **American Recovery and Reinvestment Funds**

FEDERAL PROJECT NUMBER:	PROJECT SCOPE:	ESTIMATED PROJECT STARTDATE:	FISCAL YEAR:	FEDERAL FUNDS:	LOCAL FUNDS:	TOTAL FUNDS:
XXXXXX	CN	6/15/09	FY-09	\$396,000	\$0	\$396,000



Project Development Form (for Proposed ARRA TIP Projects)

Sponsor: Elmore County Commission

Location (Road/Highway): Alabama River Pkwy

Cross Street (from): SR-143

Cross Street (to): Toll Bridge

Project Description: Resurface

Distance: 3.1 miles

Project Summary (check all that apply):

- | | |
|--|--|
| <input type="checkbox"/> Widen to State standards | <input type="checkbox"/> Add lanes |
| <input type="checkbox"/> Replace bridge | <input type="checkbox"/> Correct drainage |
| <input type="checkbox"/> Replace/extend culvert | <input checked="" type="checkbox"/> Resurface |
| <input type="checkbox"/> Corridor Study | <input type="checkbox"/> Railroad crossing upgrade |
| <input type="checkbox"/> Replace/upgrade signalization | <input type="checkbox"/> Add signalization |
| <input type="checkbox"/> Signage | <input type="checkbox"/> Build new road |
| <input type="checkbox"/> Add turn lanes | <input type="checkbox"/> Bicycle (Signs/Lanes) |
| <input type="checkbox"/> Sidewalk(s) | |
| <input type="checkbox"/> Other _____ | |

Project Scope Estimates (expressed in total dollars):	Start Date (Month/Day/Year)
PE: \$ _____	_____
UT: \$ _____	_____
RW: \$ _____	_____
CN: \$ <u>1,172,160</u>	<u>1/1/2010</u>

Traffic counts expressed as AADT (location, date): 8,500 in 2006

Accident data: 12 in 2005 at Main St at AL River Pkwy

Bridge sufficiency rating (if applicable): _____

Lanes before: 4 Lanes after: 4

Local Matching Funds Dollar Amount: \$ 0

Work to be performed by: Contractor

Please provide a project location map. Also, please attach additional pages as needed.

TIP Project Number: **ARRA-8-AM** Sponsor: **Elmore County Commission** State Project Code: **xxxxxx**

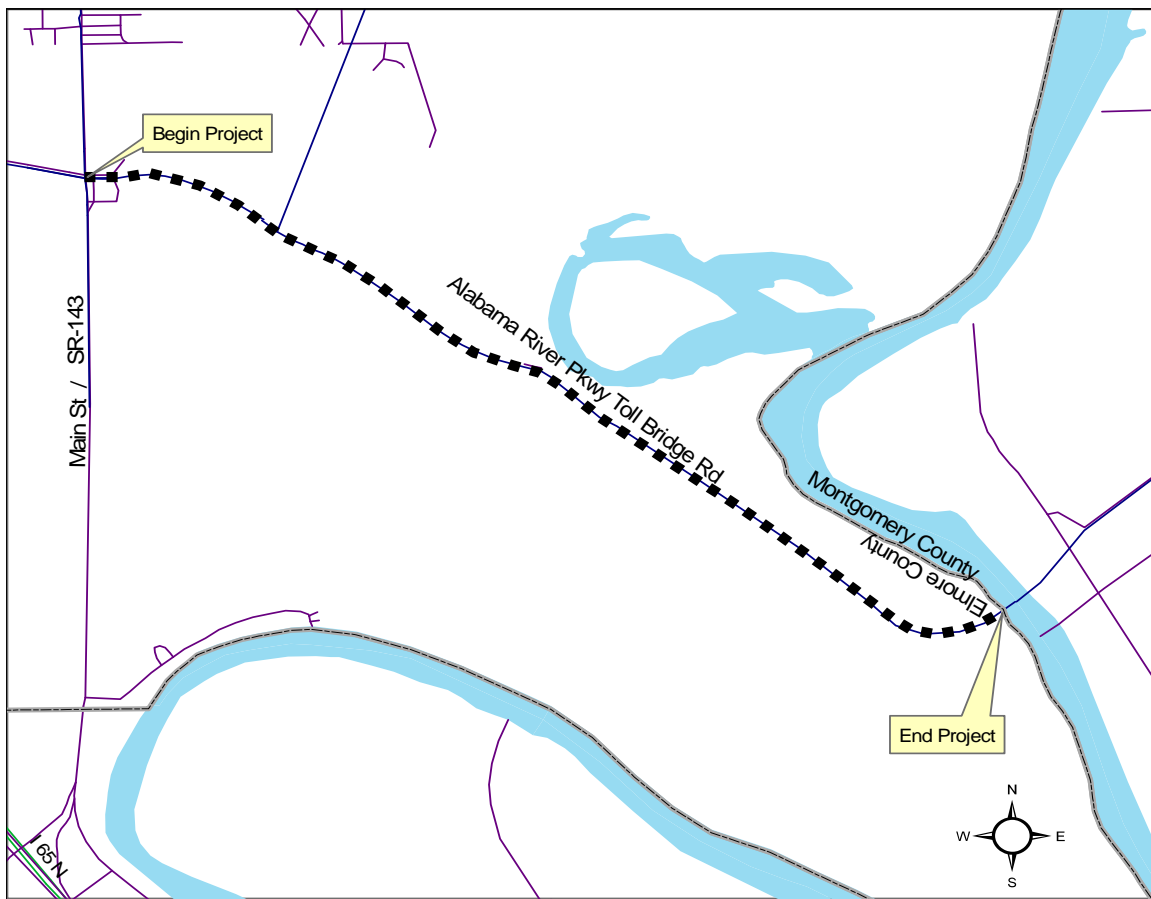
Functional Classification: **Principal Arterial**

Location: **Alabama River Pkwy from SR-143 to Toll Bridge**

Project Description: **Resurface**

Distance: **3.1 miles** Proposed Funding Source: **American Recovery and Reinvestment Funds**

FEDERAL PROJECT NUMBER:	PROJECT SCOPE:	ESTIMATED PROJECT STARTDATE:	FISCAL YEAR:	FEDERAL FUNDS:	LOCAL FUNDS:	TOTAL FUNDS:
XXXXXX	CN	1/1/2010	FY-2010	\$1,172,160	\$0	\$1,172,160



Project Development Form (for Proposed ARRA TIP Projects)

Sponsor: Elmore County Commission

Location (Road/Highway): CR-8/Redland Rd

Cross Street (from): CR-4/Rifle Range Rd

Cross Street (to): Marshell Rd

Project Description: Resurface

Distance: 7.7 miles

Project Summary (check all that apply):

Widen to State standards

Add lanes

Replace bridge

Correct drainage

Replace/extend culvert

Resurface

Corridor Study

Railroad crossing upgrade

Replace/upgrade signalization

Add signalization

Signage

Build new road

Add turn lanes

Bicycle (Signs/Lanes)

Sidewalk(s)

Other Pave shoulders and traffic stripe

Project Scope Estimates (expressed in total dollars):

Start Date (Month/Day/Year)

PE: \$ _____

UT: \$ _____

RW: \$ _____

CN: \$ 555,555

7/1/2009

Traffic counts expressed as AADT (location, date): _____

Accident data: _____

Bridge sufficiency rating (if applicable): _____

Lanes before: 2 Lanes after: 2

Local Matching Funds Dollar Amount: \$ 0

Work to be performed by: Contractor

Please provide a project location map. Also, please attach additional pages as needed.

TIP Project Number: **ARRA-9-AM** Sponsor: **Elmore County Commission** State Project Code: **xxxxxx**

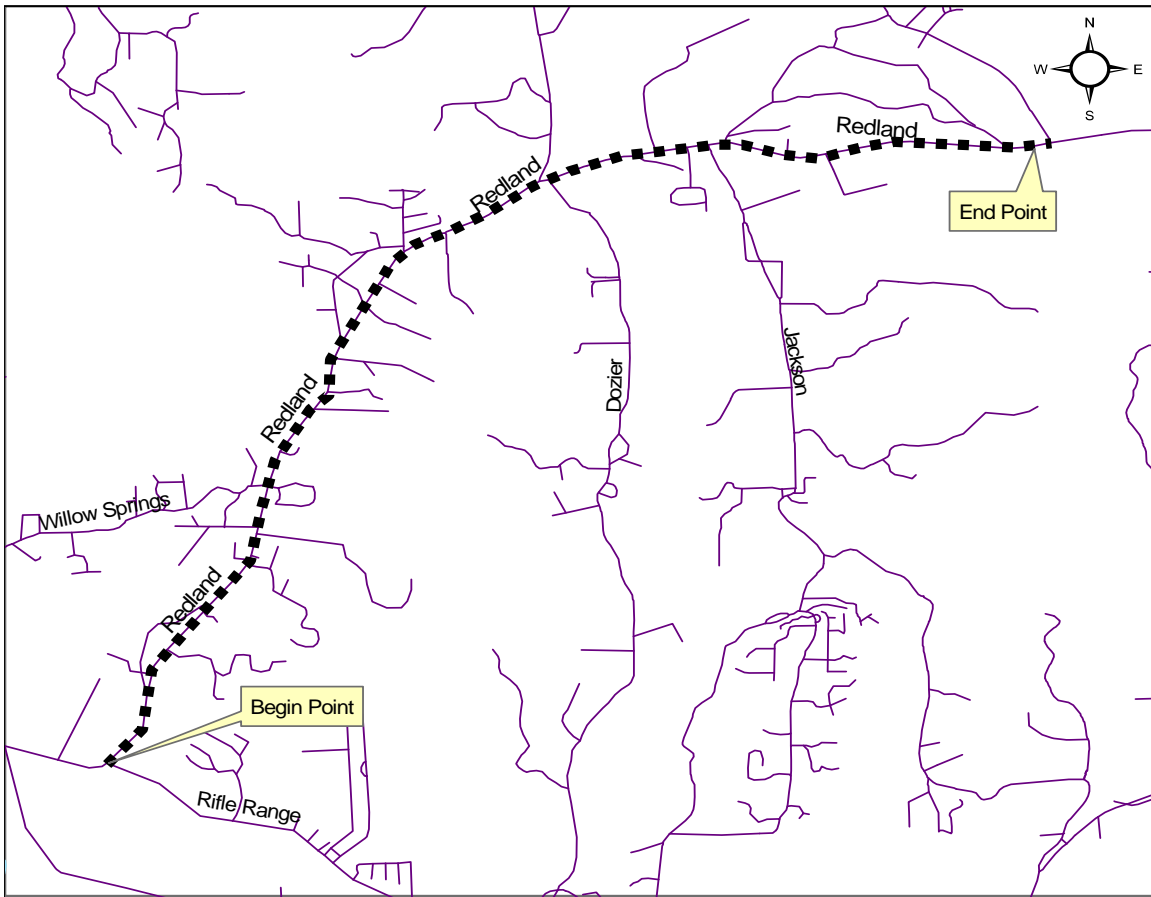
Functional Classification: **Major Rural Collector**

Location: **Redland Rd from Rifle Range Rd to Marshall Rd**

Project Description: **Pave shoulders and traffic stripe**

Distance: **7.7 miles** Proposed Funding Source: **American Recovery and Reinvestment Funds**

FEDERAL PROJECT NUMBER:	PROJECT SCOPE:	ESTIMATED PROJECT STARTDATE:	FISCAL YEAR:	FEDERAL FUNDS:	LOCAL FUNDS:	TOTAL FUNDS:
XXXXXX	CN	7/1/2009	FY-2009	\$555,555	\$0	\$555,555



Project Development Form (for Proposed ARRA TIP Projects)

Sponsor: Elmore County Commission

Location (Road/Highway): CR-4/Rifle Range Rd

Cross Street (from): CR-8/Redland Rd

Cross Street (to): Mitchell Creek

Project Description: Pave shoulders and traffic stripe

Distance: 6.61 miles

Project Summary (check all that apply):

Widen to State standards

Add lanes

Replace bridge

Correct drainage

Replace/extend culvert

Resurface

Corridor Study

Railroad crossing upgrade

Replace/upgrade signalization

Add signalization

Signage

Build new road

Add turn lanes

Bicycle (Signs/Lanes)

Sidewalk(s)

Other Pave shoulders and traffic stripe

Project Scope Estimates (expressed in total dollars):

Start Date (Month/Day/Year)

PE: \$ _____

UT: \$ _____

RW: \$ _____

CN: \$ 476,912

7/1/2009

Traffic counts expressed as AADT (location, date): _____

Accident data: 5 in 2005

Bridge sufficiency rating (if applicable): _____

Lanes before: 2 Lanes after: 2

Local Matching Funds Dollar Amount: \$ 0

Work to be performed by: Contractor

Please provide a project location map. Also, please attach additional pages as needed.

TIP Project Number: **ARRA-10-AM** Sponsor: **Elmore County Commission** State Project Code: **xxxxx**

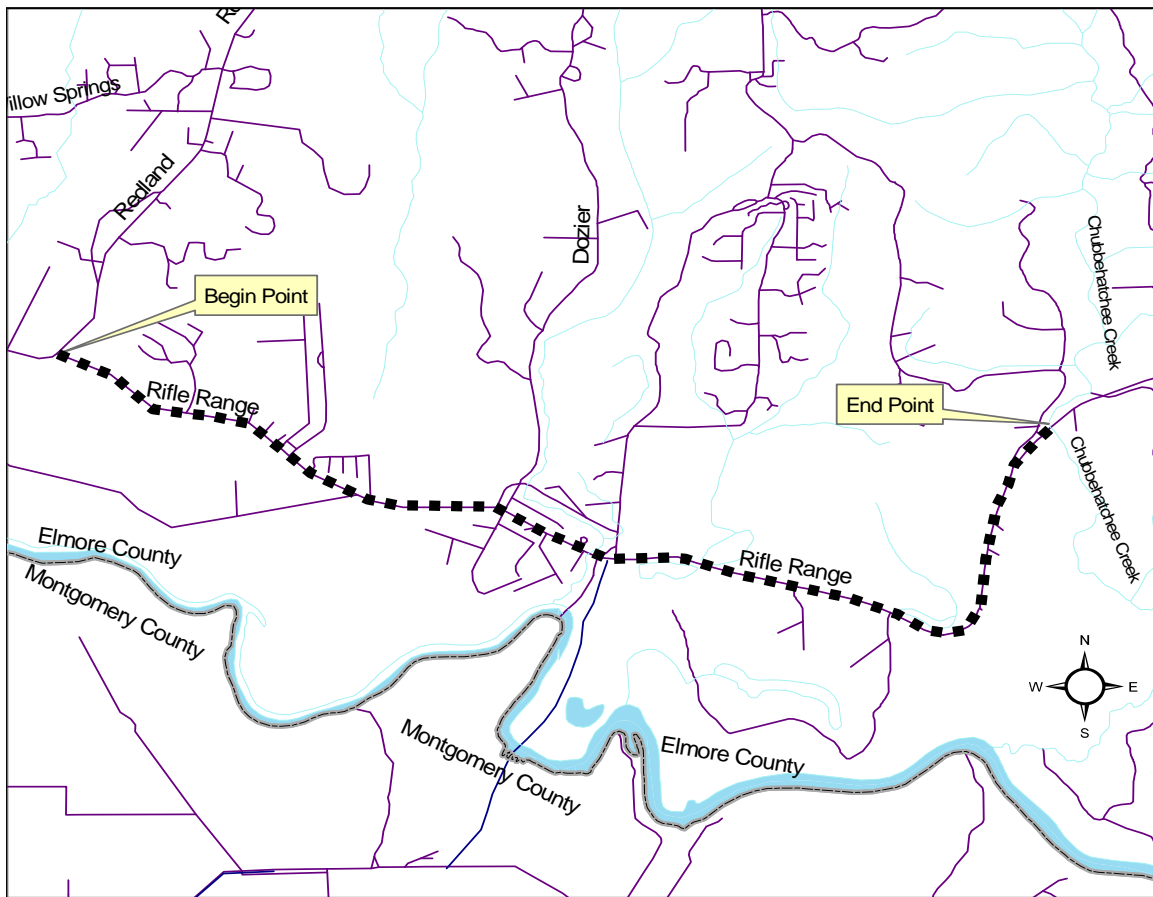
Functional Classification: **Major Rural Collector**

Location: **Rifle Range Rd from Redland Rd to Mitchell Creek**

Project Description: **Pave shoulders and traffic stripe**

Distance: **6.61 miles** Proposed Funding Source: **American Recovery and Reinvestment Funds**

FEDERAL PROJECT NUMBER:	PROJECT SCOPE:	ESTIMATED PROJECT STARTDATE:	FISCAL YEAR:	FEDERAL FUNDS:	LOCAL FUNDS:	TOTAL FUNDS:
XXXXXX	CN	7/1/2009	FY-2009	\$476,912	\$0	\$476,912



Project Development Form (for Proposed ARRA TIP Projects)

Sponsor: Elmore County Commission

Location (Road/Highway): Fire Tower Rd /CR-59

Cross Street (from): CR-8/Redland Rd

Cross Street (to): SR-14

Project Description: Pave shoulders and traffic stripe

Distance: 3.88 miles

Project Summary (check all that apply):

Widen to State standards

Add lanes

Replace bridge

Correct drainage

Replace/extend culvert

Resurface

Corridor Study

Railroad crossing upgrade

Replace/upgrade signalization

Add signalization

Signage

Build new road

Add turn lanes

Bicycle (Signs/Lanes)

Sidewalk(s)

Other Pave shoulders and traffic stripe

Project Scope Estimates (expressed in total dollars):

Start Date (Month/Day/Year)

PE: \$ _____

UT: \$ _____

RW: \$ _____

CN: \$ 279,942

7/1/2009

Traffic counts expressed as AADT (location, date): _____

Accident data: 7 in 2006

Bridge sufficiency rating (if applicable): _____

Lanes before: 2 Lanes after: 2

Local Matching Funds Dollar Amount: \$ 0

Work to be performed by: Contractor

Please provide a project location map. Also, please attach additional pages as needed.

TIP Project Number: **ARRA-11-AM** Sponsor: **Elmore County Commission** State Project Code: **xxxxx**

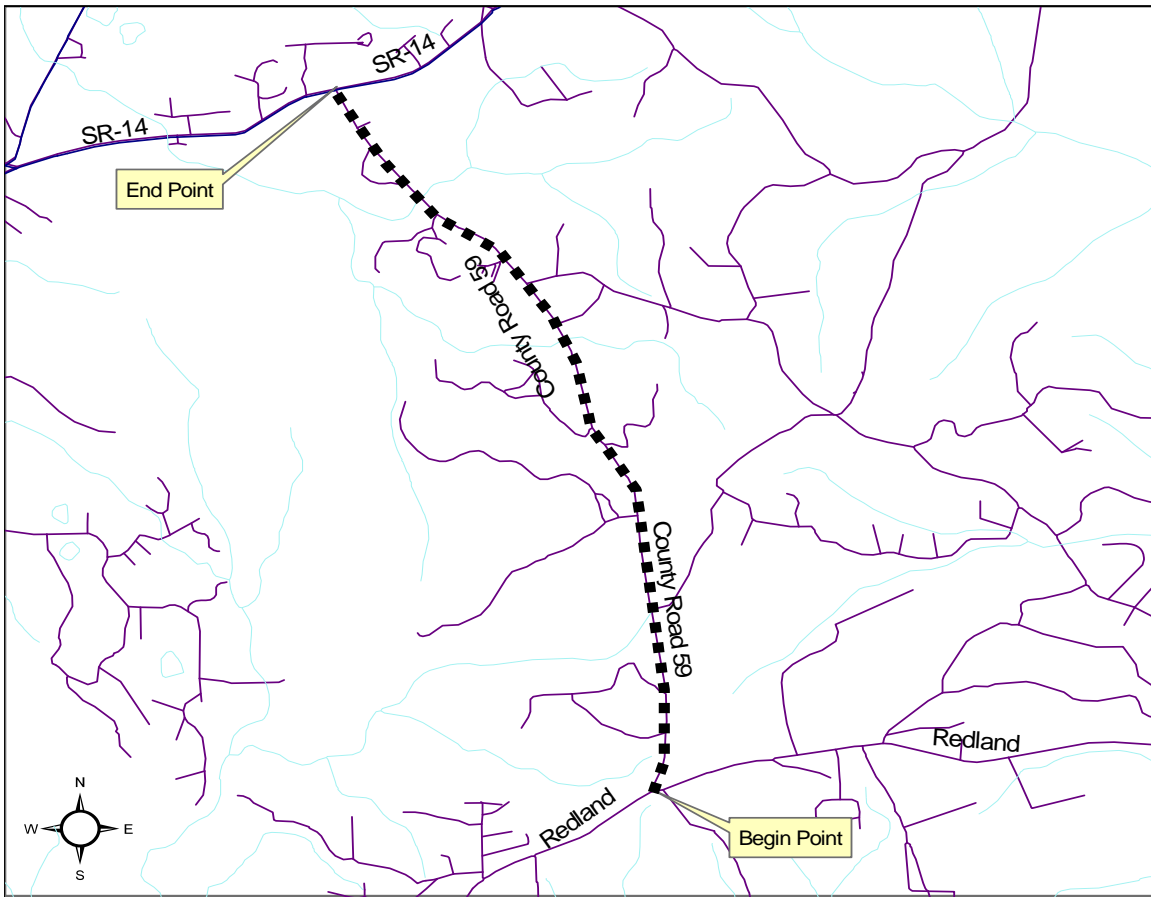
Functional Classification: **Major Rural Collector**

Location: **Fire Tower Rd from CR-8/Redland Rd to SR-14**

Project Description: **Pave shoulders and traffic stripe**

Distance: **3.88 miles** Proposed Funding Source: **American Recovery and Reinvestment Funds**

FEDERAL PROJECT NUMBER:	PROJECT SCOPE:	ESTIMATED PROJECT STARTDATE:	FISCAL YEAR:	FEDERAL FUNDS:	LOCAL FUNDS:	TOTAL FUNDS:
XXXXXX	CN	7/1/2009	FY-2009	\$279,942	\$0	\$279,942



Project Development Form (for Proposed ARRA TIP Projects)

Sponsor: City of Wetumpka

Location (Road/Highway): River Walk Extension-West Bank of Coosa River

Cross Street (from): Fain Community Center on Tallassee St

Cross Street (to): Recreational Complex on Coosa River Pkwy

Project Description: Extend Riverwalk from Fain Center to Recreational Complex

Distance: 0.5 miles

Project Summary (check all that apply):

- | | |
|--|--|
| <input type="checkbox"/> Widen to State standards | <input type="checkbox"/> Add lanes |
| <input type="checkbox"/> Replace bridge | <input type="checkbox"/> Correct drainage |
| <input type="checkbox"/> Replace/extend culvert | <input type="checkbox"/> Resurface |
| <input type="checkbox"/> Corridor Study | <input type="checkbox"/> Railroad crossing upgrade |
| <input type="checkbox"/> Replace/upgrade signalization | <input type="checkbox"/> Add signalization |
| <input type="checkbox"/> Signage | <input type="checkbox"/> Build new road |
| <input type="checkbox"/> Add turn lanes | <input type="checkbox"/> Bicycle (Signs/Lanes) |
| <input type="checkbox"/> Sidewalk(s) | |
| <input checked="" type="checkbox"/> Other <u>Extend Riverwalk from Fain Center to Recreational Complex</u> | |

Project Scope Estimates (expressed in total dollars):	Start Date (Month/Day/Year)
PE: \$ <u>52,465</u>	_____
UT: \$ _____	_____
RW: \$ _____	_____
CN: \$ <u>524,648</u>	<u>7/1/2009</u>

Traffic counts expressed as AADT (location, date): _____

Accident data: _____

Bridge sufficiency rating (if applicable): _____

Lanes before: _____ Lanes after: _____

Local Matching Funds Dollar Amount: \$ 0

Work to be performed by: Contractor

Please provide a project location map. Also, please attach additional pages as needed.

TIP Project Number: **ARRA-12-AM** Sponsor: **City of Wetumpka** State Project Code: **xxxxx**

Functional Classification: **NA**

Location: **West Bank of Coosa River from Fain Community Center on Tallasse St to Recreational Complex on Coosa River Pkwy**

Project Description: **Construct and extend riverwalk**

Distance: **0.5 miles** Proposed Funding Source: **American Recovery and Reinvestment Funds**

FEDERAL PROJECT NUMBER:	PROJECT SCOPE:	ESTIMATED PROJECT STARTDATE:	FISCAL YEAR:	FEDERAL FUNDS:	LOCAL FUNDS:	TOTAL FUNDS:
XXXXXX	PE&CN	8/1/2009	FY-2009	\$577,113	\$0	\$577,113

