

**FISCAL YEARS 2008-2011 TRANSPORTATION
IMPROVEMENT PROGRAM AMENDMENT PROJECT
PROPOSALS**

June 15, 2010 MPO Policy Board MEETING, 10:00 A.M.

June 14, 2010 TCC Advisory MEETING, 10:00 A.M.

June 14, 2010 CAC Advisory MEETING, 2:00 P.M.

Meeting #4 in FY-2010

TIP Project Number: **DEM-1-AM** Sponsor: State of Alabama State Project Code: **100055242**

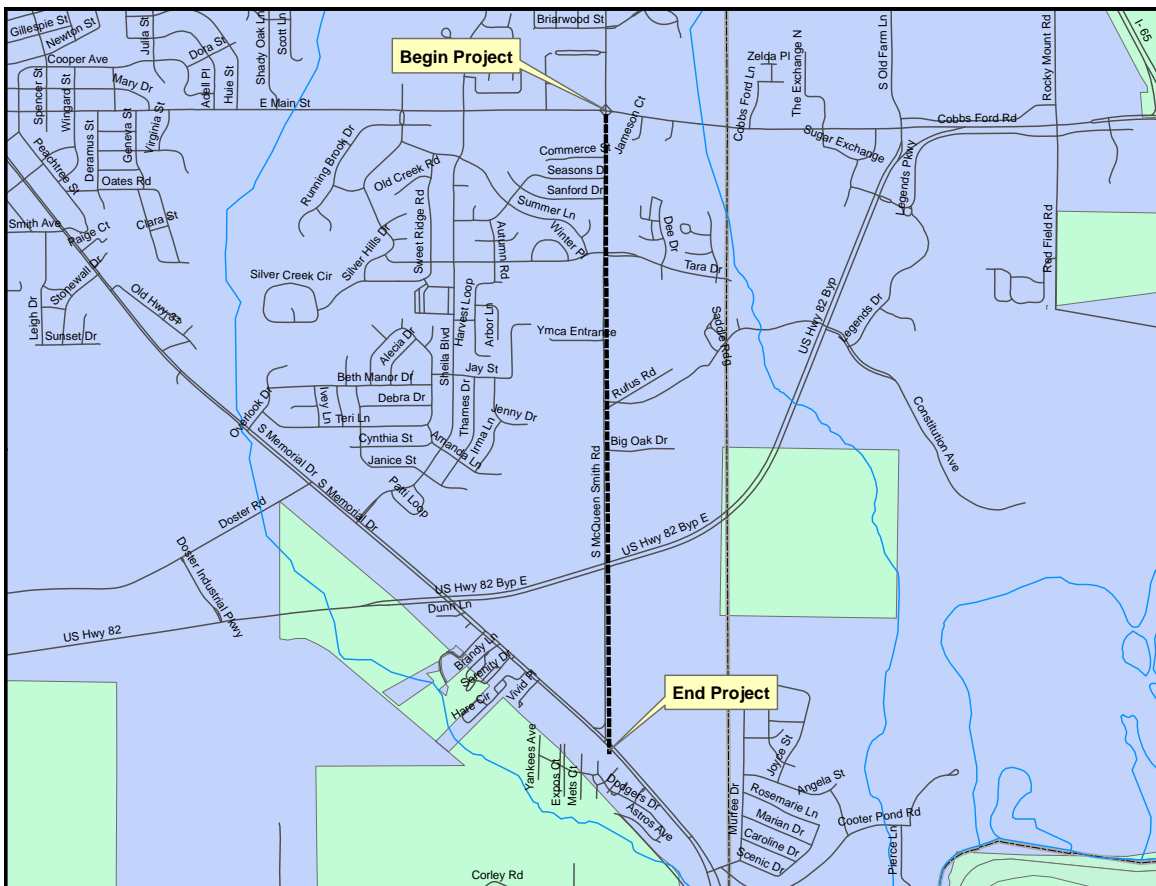
Functional Classification: **Urban Collector**

Location: **CR-75 (McQueen Smith Rd) from SR-3 (US-31, S Memorial Drive) to CR-2 (Cobbs Ford Rd)**

Project Description: **Widening & Resurface on CR-75 from SR-3 to CR-2**

Distance: **2.00 miles** Funding Source: **State Transportation Planning (STP) Funds**

FEDERAL PROJECT NUMBER:	PROJECT SCOPE:	PROJECT START DATE:	FISCAL YEAR:	FEDERAL FUNDS:	LOCAL FUNDS:	TOTAL FUNDS:
DEMO A203 ()	RW	9/1/10	FY-10	\$999,829	\$0	\$999,829



TIP Project Number: **DEM-1-AM**

TIP Project Number: **NHS-16-AM** Sponsor: **State of Alabama** State Project Code: **10005268**

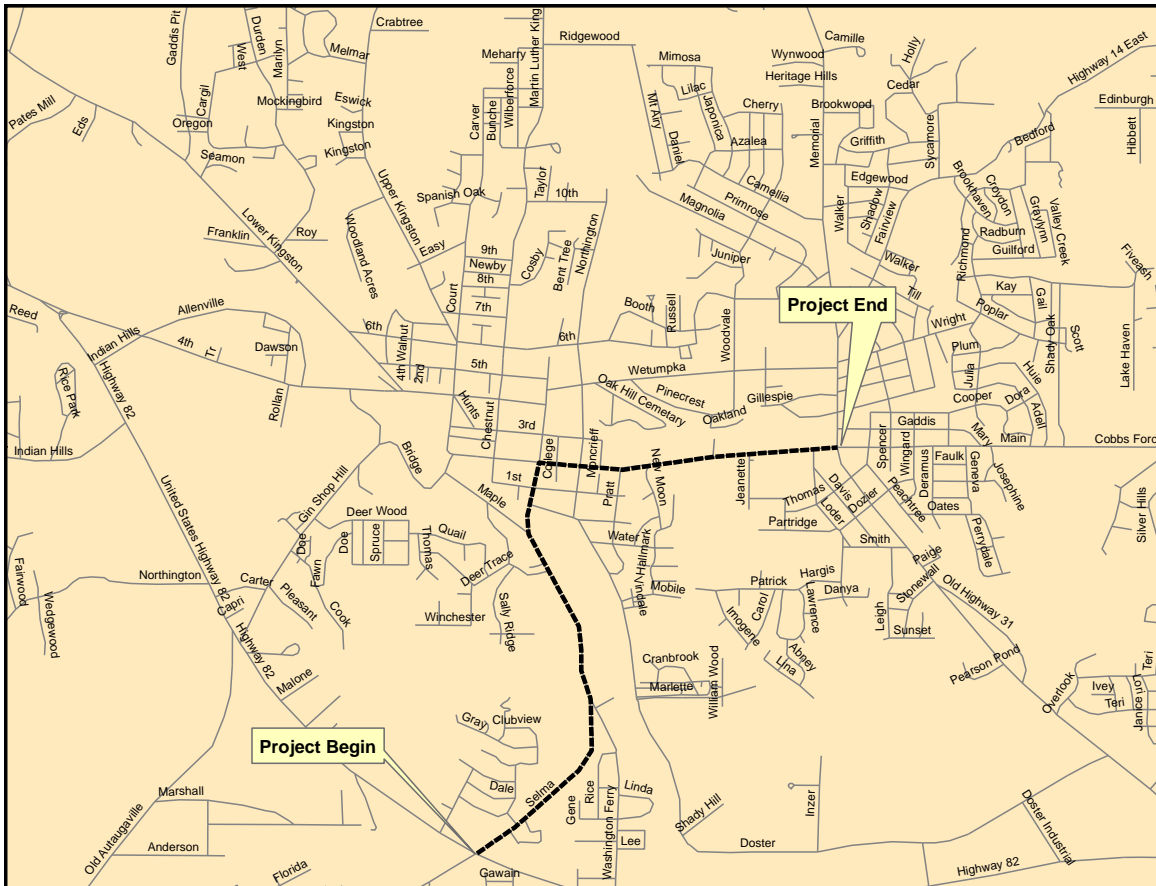
Functional Classification: **Principal Arterial**

Location: **SR-14 from SR-6 (US-82) to SR-3 (US-31)**

Project Description: **Resurfacing on SR-14 to SR-3, with an exception for project #BR-0014(501)-Autauga Creek**

Distance: **2.67 miles** Funding Source: **National Highway System (NHS) Funds**

FEDERAL PROJECT NUMBER:	PROJECT SCOPE:	PROJECT START DATE:	FISCAL YEAR:	FEDERAL FUNDS:	STATE FUNDS:	TOTAL FUNDS:
NH-0014 ()	CN	11/5/10	FY-10	\$953,519	\$238,379	\$1,191,899



TIP Project Number: NHS-16-AM

TIP Project Number: **TE-8-AM** Sponsor: **State of Alabama** State Project Code: **10005328**

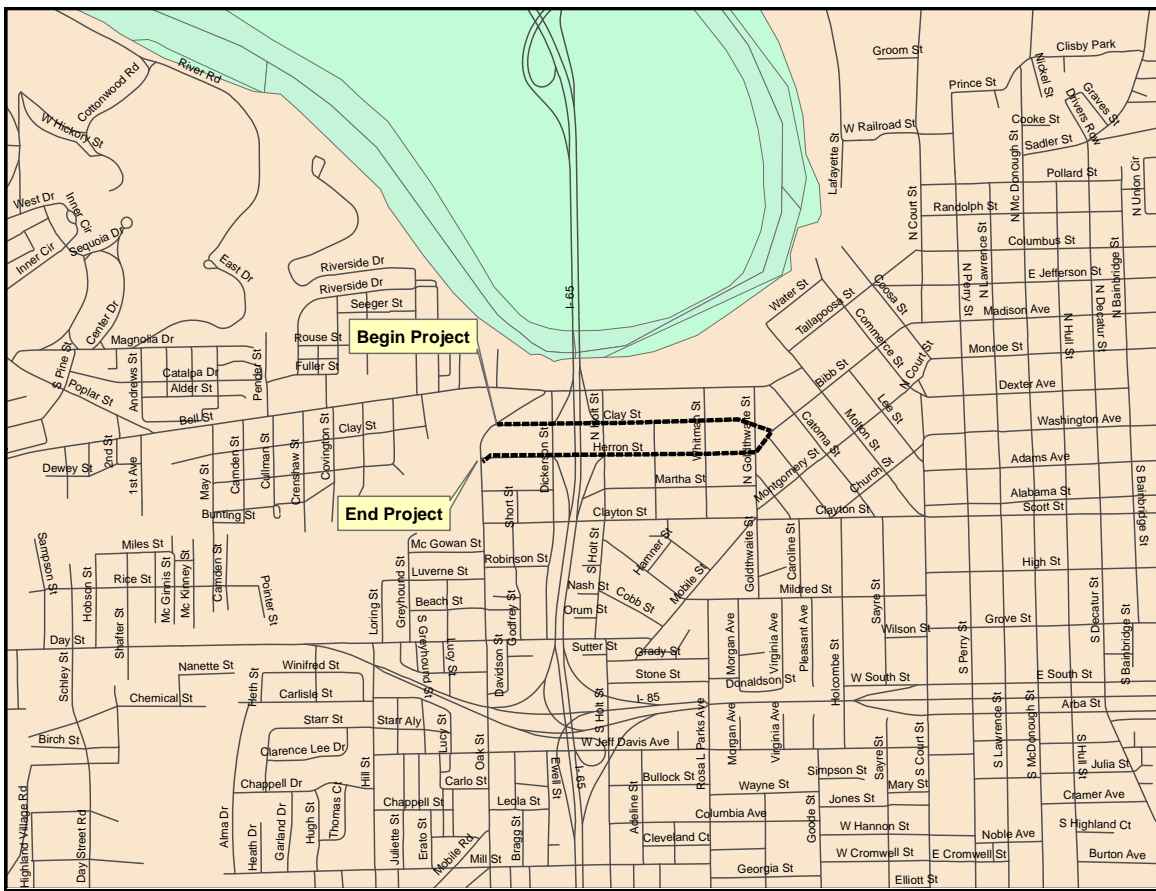
Functional Classification: **Minor Arterial**

Location: **Clay and Herron Streets**

Project Description: **Gateway Landscaping on Clay and Herron Streets**

Distance: **2.67 miles** Funding Source: **National Highway System (NHS) Funds**

FEDERAL PROJECT NUMBER:	PROJECT SCOPE:	PROJECT START DATE:	FISCAL YEAR:	FEDERAL FUNDS:	STATE FUNDS:	TOTAL FUNDS:
STPTE-CN11 ()	CN	12/15/10	FY-11	\$250,000	\$0	\$250,000



TIP Project Number: **TE-8-AM**

TIP Project Number: **NHS-17-AM** Sponsor: **State of Alabama** State Project Code: **100054607**

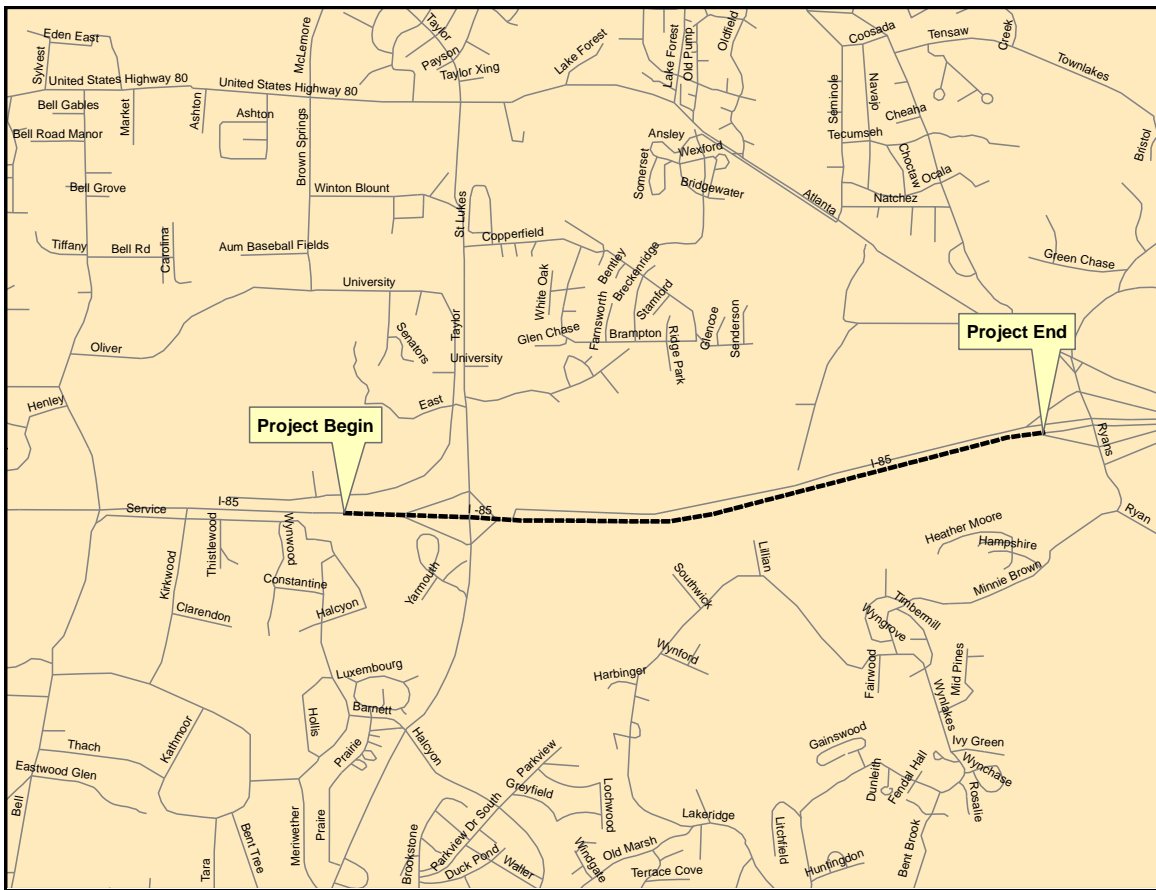
Functional Classification: **Interstate**

Location: **I-85 from 0.4 Mile East of SR-271 to Jenkins Creek**

Project Description: **I-85 Additional Lanes, Median Widening from 0.4 mile East SR-271 to Jenkins Creek**

Distance: **2.31 miles** Funding Source: **National Highway System (NHS) Funds**

FEDERAL PROJECT NUMBER:	PROJECT SCOPE:	PROJECT START DATE:	FISCAL YEAR:	FEDERAL FUNDS:	STATE FUNDS:	TOTAL FUNDS:
NH-I085 ()	PE	6/1/10	FY-11	\$800,000	\$200,000	\$1,000,000



TIP Project Number: NHS-17-AM

TIP Project Number: **NHS-18-AM** Sponsor: **State of Alabama** State Project Code: **100055337**

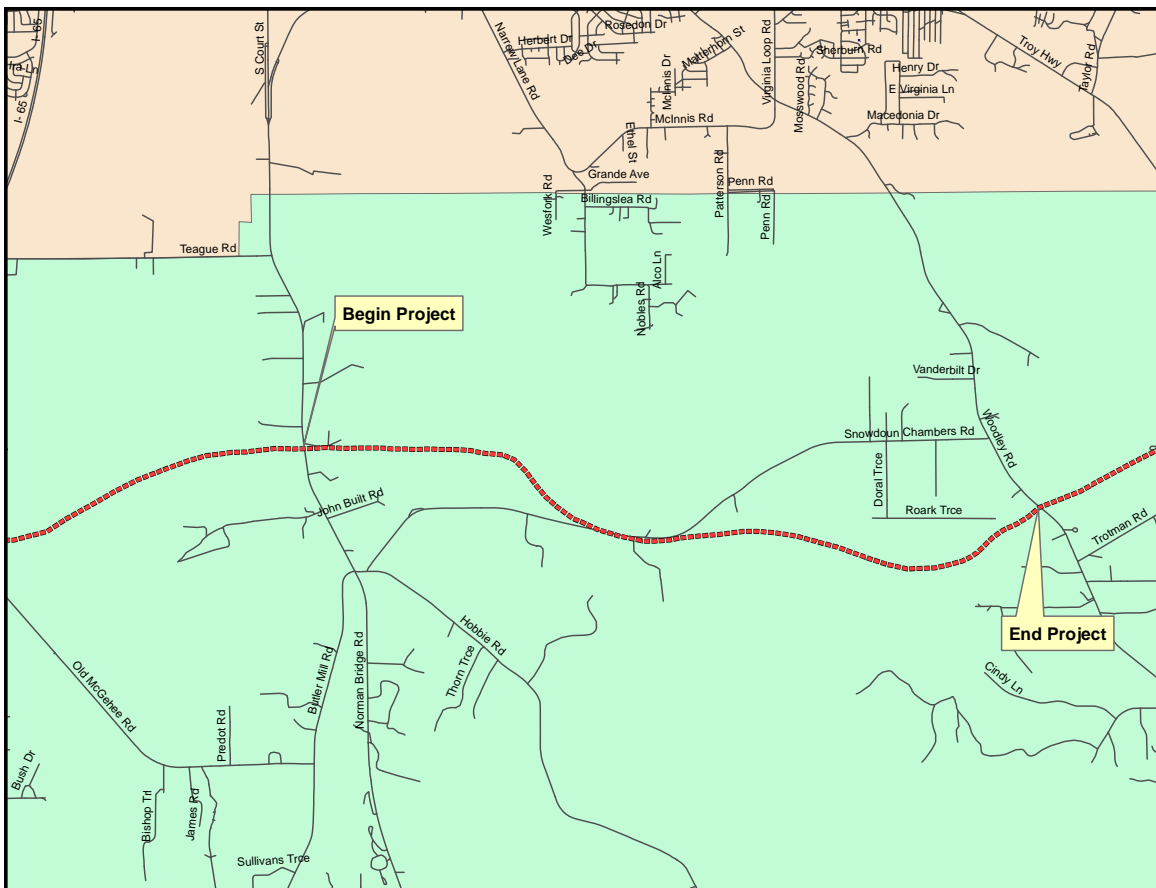
Functional Classification: **Proposed Principal Arterial**

Location: **SR-108 (Outer Loop) from west of SR-9 (US-331) to west of CR-39 (Woodley Rd)**

Project Description: **Protective Purchase, SR-108 (Outer Loop) from west of SR-9 (US-331) to west of CR-39 (Woodley Rd), includes Interchange at US-331**

Distance: **2.31 miles** Funding Source: **National Highway System (NHS) Funds**

FEDERAL PROJECT NUMBER:	PROJECT SCOPE:	PROJECT START DATE:	FISCAL YEAR:	FEDERAL FUNDS:	STATE FUNDS:	TOTAL FUNDS:
NH-0108 ()	RW	7/1/10	FY-10	\$240,000	\$60,000	\$300,000



TIP Project Number: NHS-18-AM

