

**FISCAL YEARS 2008-2011 TRANSPORTATION IMPROVEMENT
PROGRAM (TIP) AMENDMENT PROJECT PROPOSALS**

March 17, 2011 MPO Policy Board Meeting, 10:00 A.M.

March 15, 2011 TCC Advisory Meeting, 10:00 A.M.

March 15, 2011 CAC Advisory Meeting, 2:00 P.M.

Meeting #3 in FY-2011

TIP Project Number: **E-18-AM** Sponsor: **Elmore Co. Comm.** State Project Code: **100055825**

Functional Classification: **Collector**

Location: **Coosada Parkway from Alabama River Parkway to Coosada Road**

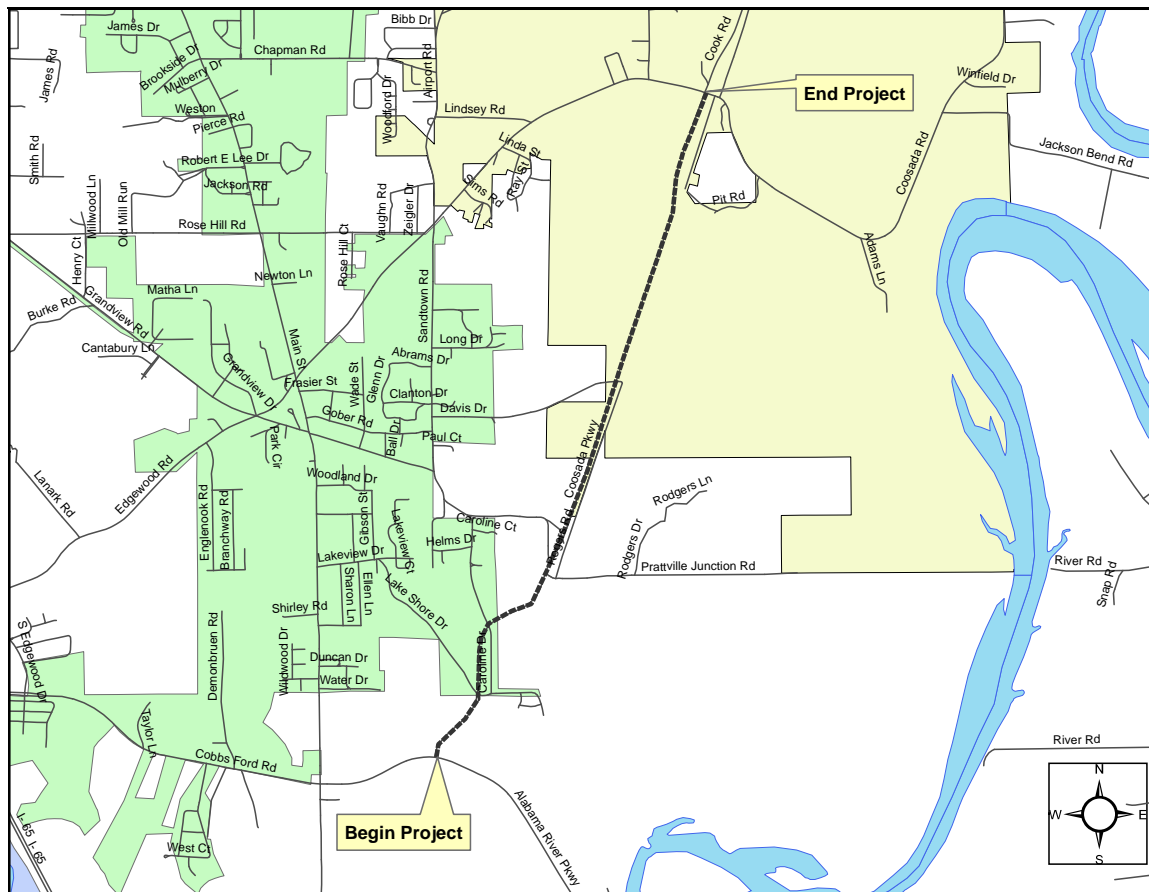
Project Description: **Widen, Level, Resurface, Traffic Stripe and Shoulder paving on Coosada Parkway from Alabama River Parkway to Coosada Road.**

Distance: **3.2 miles** Funding Source: **Surface Transportation Other Area (STPOA) Funds**

FEDERAL

PROJECT NUMBER:	PROJECT SCOPE:	PROJECT START DATE:	FISCAL YEAR:	FEDERAL FUNDS:	STATE FUNDS:	TOTAL FUNDS:
STPOA()	CN	6/24/11	FY-11	\$638,400	\$159,600	\$798,000

This project is proposed to increase from \$599,000 to \$798,000, a total increase of \$199,000, to cover increased construction costs Federal increase of \$159,200 and a \$39,800 match increase.



TIP Project Number: **E-18-AM**

TIP Project Number: **HPP-9-AM** Sponsor: **State of Alabama** State Project Code: **100016434**

Functional Classification: **Principal Arterial (New Road)**

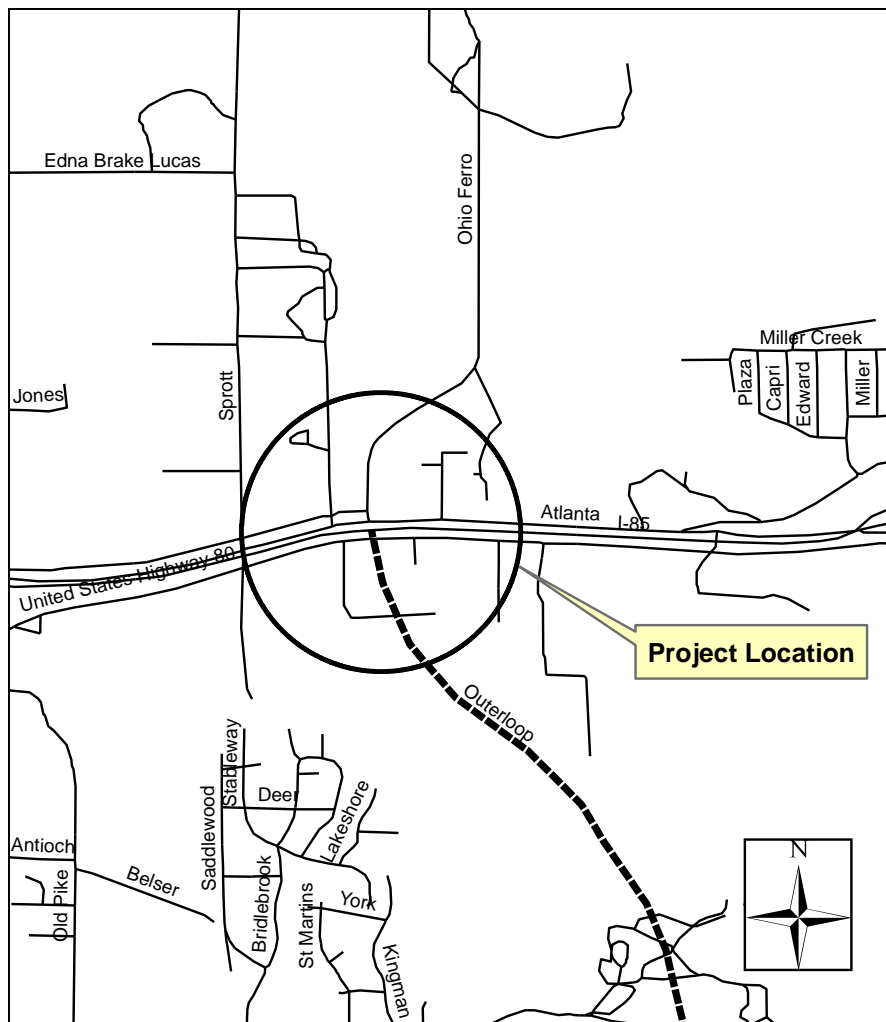
Location: **MGM Outer Loop north of I-85 interchange**

Project Description: **Phase 3, GD, DR, B, P, BRG on relocation SR-126, widen I-85 Southbound bridge over Millies Creek, and GDR portions of ramps 1 and 2**

Distance: **.11 mile** Funding Source: **High Priority Program (HPP) Funds**

FEDERAL

PROJECT NUMBER:	PROJECT SCOPE:	PROJECT START DATE:	FISCAL YEAR:	FEDERAL FUNDS:	STATE FUNDS:	TOTAL FUNDS:
HPP 0035 (510)	CN	5/27/11	FY-11	\$12,698,516	\$3,174,629	\$15,873,145



TIP Project Number: **HPP-9-AM**

TIP Project Number: **HPP-10-AM** Sponsor: **State of Alabama** State Project Code: **100016431**

Functional Classification: **Principal Arterial (New Road)**

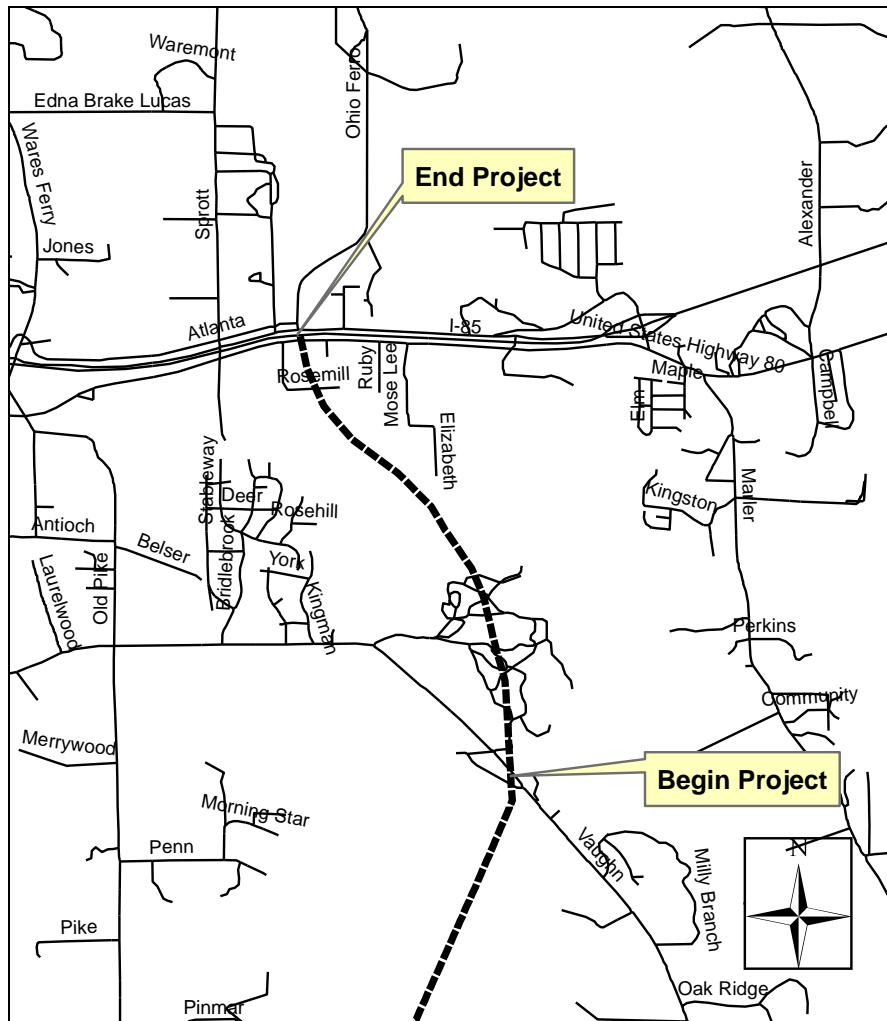
Location: **MGM Outer Loop from south of SR-110 thru I-85 interchange**

Project Description: **Phase 5, BSP Outer Loop, service road, ramps at SR-110 interchange and I-85 interchange**

Distance: **2.90 miles** Funding Source: **High Priority Program (HPP) Funds**

FEDERAL

PROJECT NUMBER:	PROJECT SCOPE:	PROJECT START DATE:	FISCAL YEAR:	FEDERAL FUNDS:	STATE FUNDS:	TOTAL FUNDS:
HPP 0035 (511)	CN	5/27/11	FY-11	\$14,061,530	\$3,515,382	\$17,576,913



TIP Project Number: **HPP-10-AM**

TIP Project Number: **HPP-11-AM** Sponsor: **State of Alabama** State Project Code: **100016433**

Functional Classification: **Principal Arterial**

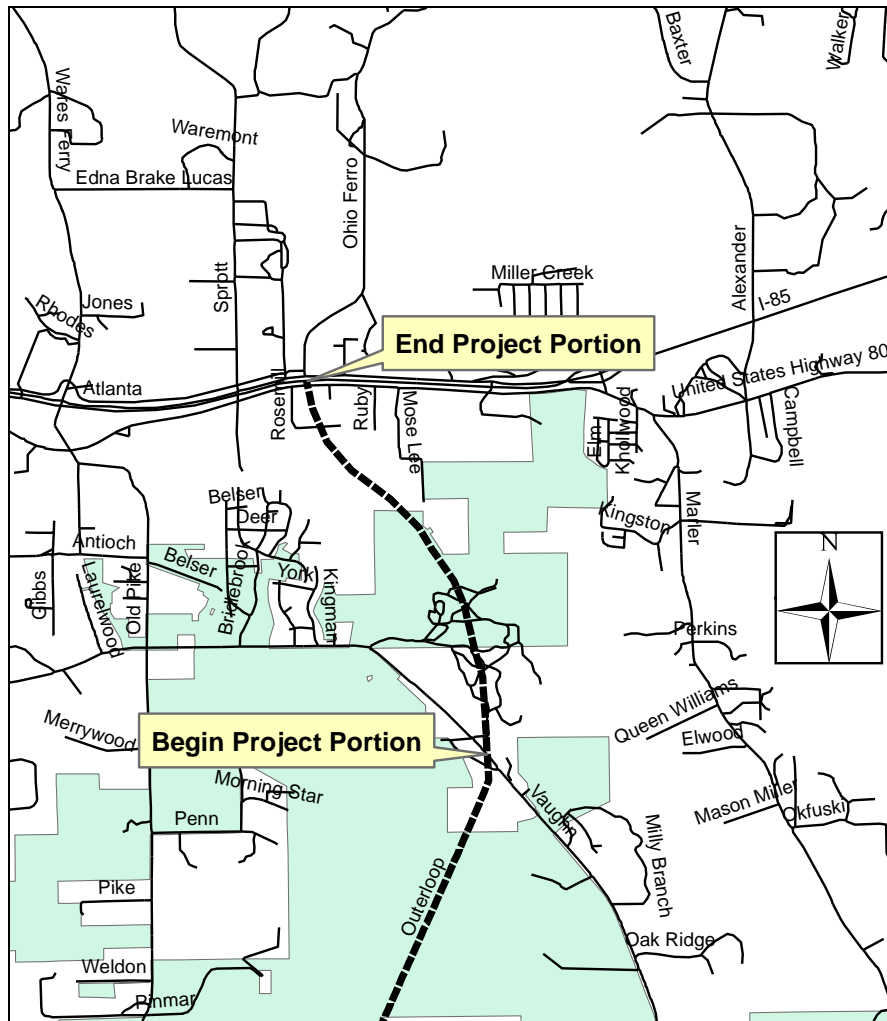
Location: **MGM Outer Loop from SR-110 to I-85 Interchange (Phase II)**

Project Description: **Bridge on US -80 Relocation, widen I-85 Northbound Bridge, GDP I-85 Northbound, GDR portions of ramps 3 and 4, GDP US-80 relocation (GPB)grade, drain, base, pave & BRG**

Distance: **2.79 miles** Funding Source: **High Priority Program Funds**

FEDERAL

PROJECT NUMBER:	PROJECT SCOPE:	PROJECT START DATE:	FISCAL YEAR:	FEDERAL FUNDS:	STATE FUNDS:	TOTAL FUNDS:
HPP 0035(513)	CN	5/27/11	FY-11	\$16,513,755	\$4,128,438	\$20,642,194



TIP Project Number: **HPP-11-AM**

TIP Project Number: **HPP-12-AM** Sponsor: **State of Alabama** State Project Code: **100043346**

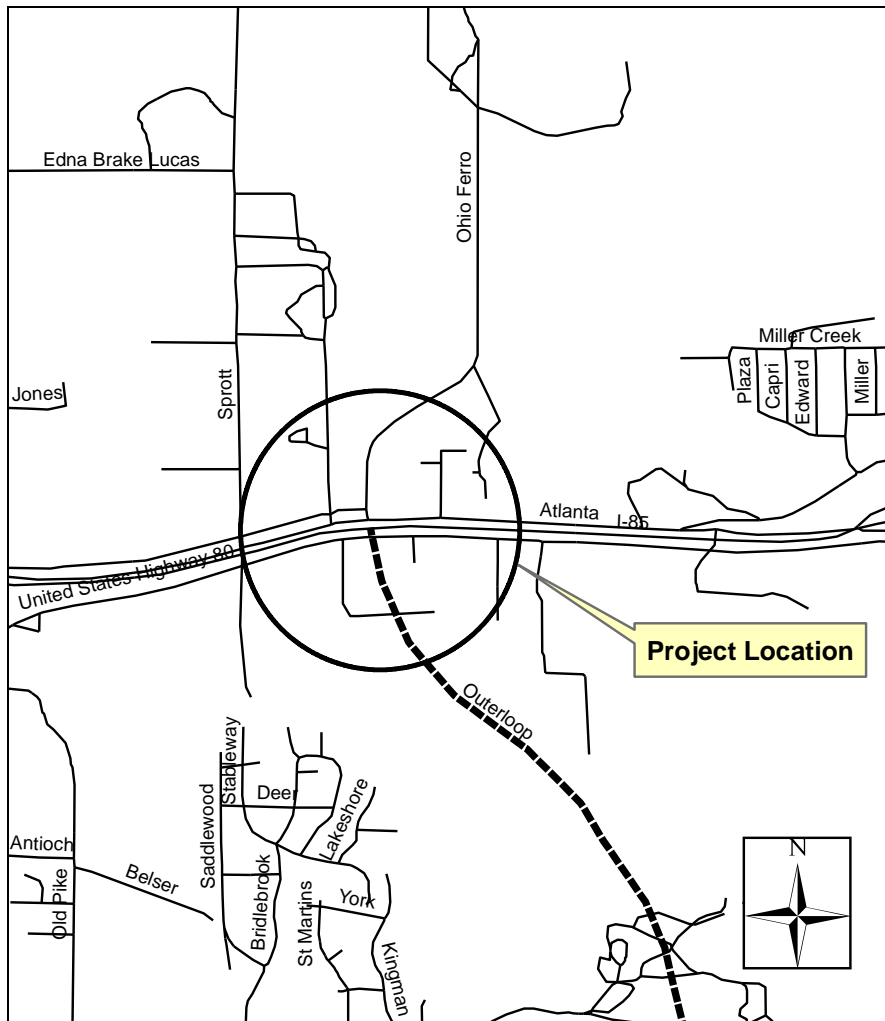
Functional Classification: **Principal Arterial (New Road)**

Location: **MGM Outer Loop (SR-108) at I-85 interchange ramp bridges**

Project Description: **Phase 4, Ramp Bridges 1, 2, 3 and 4 substructure; SR-110; Millies Creek**

Distance: **.43 mile** Funding Source: **High Priority Program (HPP) Funds**

FEDERAL PROJECT NUMBER:	PROJECT SCOPE:	PROJECT START DATE:	FISCAL YEAR:	FEDERAL FUNDS:	STATE FUNDS:	TOTAL FUNDS:
HPP 0035 (512)	CN	5/27/11	FY-11	\$21,387,056	\$ 5,346,764	\$26,733,821



TIP Project Number: **HPP-12-AM**

TIP Project Number: **HPP-13-AM** Sponsor: **State of Alabama** State Project Code: **100054089**

Functional Classification: **Principal Arterial (New Road)**

Location: **MGM Outer Loop (SR-108) at I-85 interchange ramp bridges**

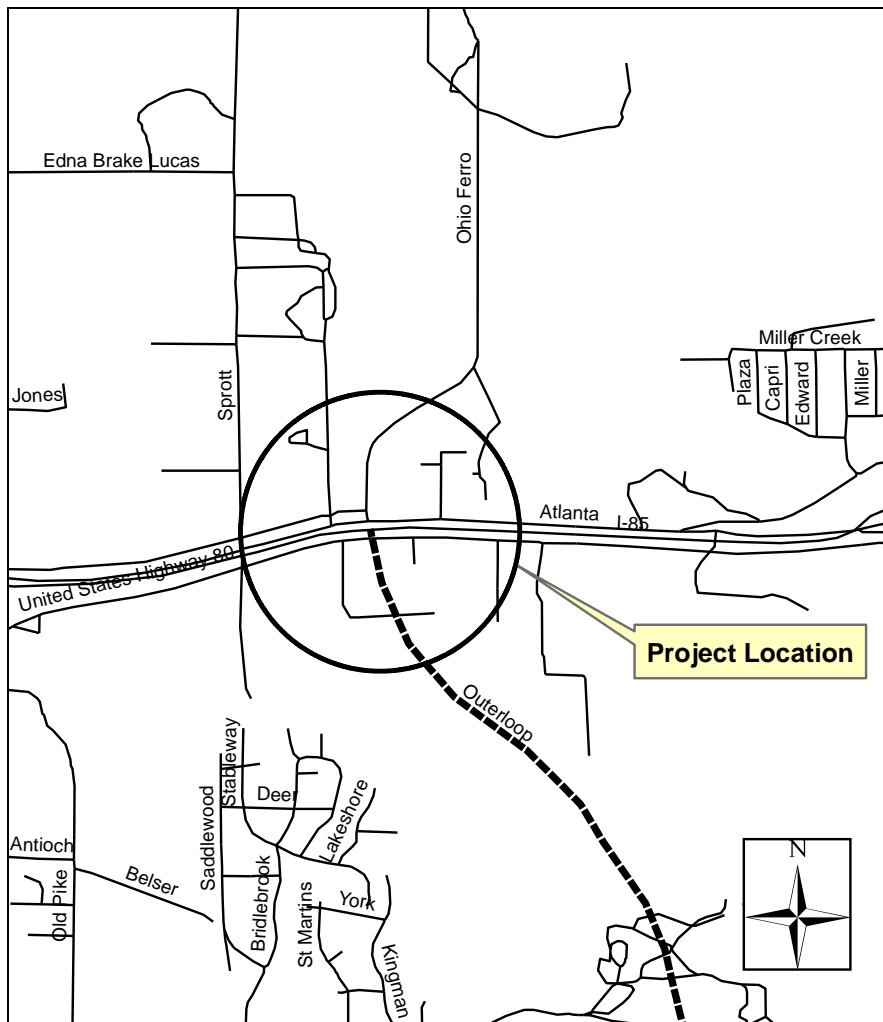
Project Description: **Phase 4A, Ramp Bridges 1, 2, 3 and 4 substructure**

Distance: **.43 mile**

Funding Source: **High Priority Program (HPP) Funds**

FEDERAL

PROJECT NUMBER:	PROJECT SCOPE:	PROJECT START DATE:	FISCAL YEAR:	FEDERAL FUNDS:	STATE FUNDS:	TOTAL FUNDS:
HPP-TRIMPF-0035 (521)	CN	9/30/11	FY-11	\$39,548,278	\$9,887,069	\$49,435,348



TIP Project Number: **HPP-13-AM**

TIP Project Number: **NHS-21-AM** Sponsor: **State of Alabama** State Project Code: **100054110**

Functional Classification: **Principal Arterial**

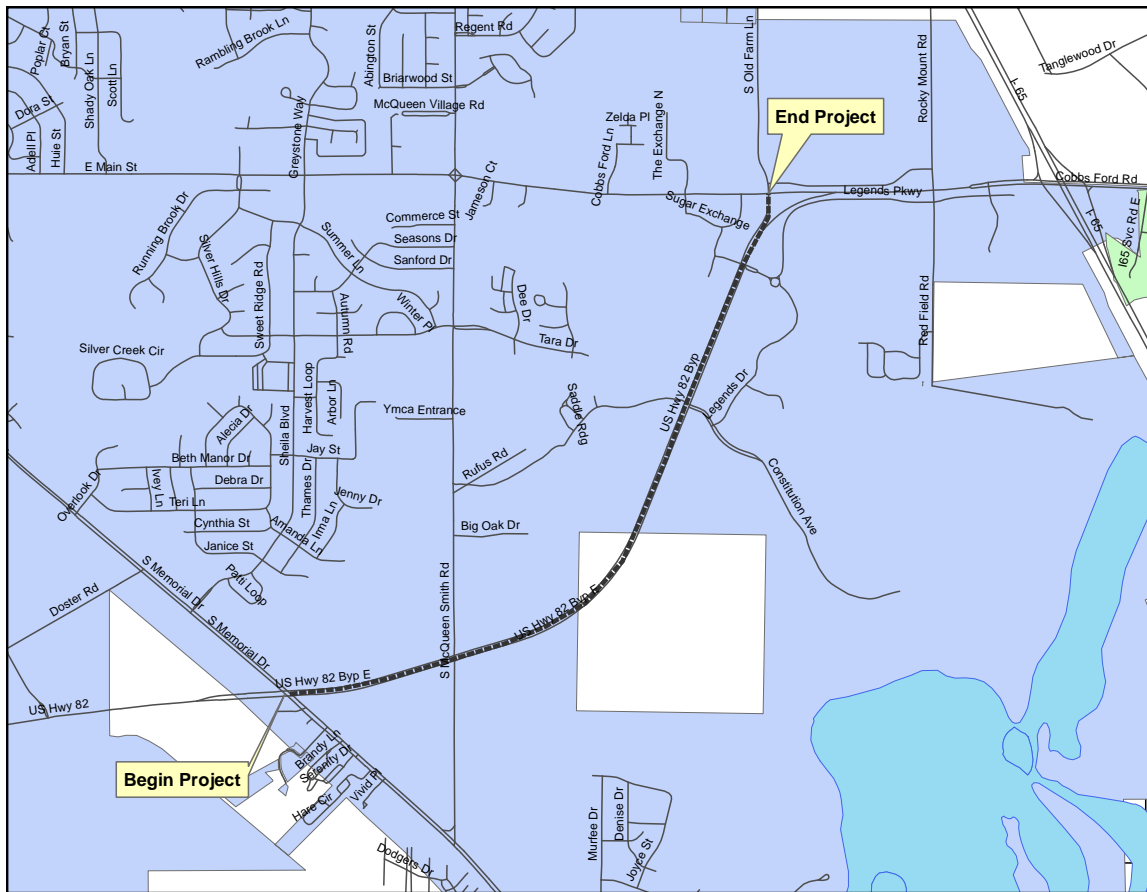
Location: **SR-6 (US-82) from SR-3 (US-31) to CR-875 (Cobbs Ford Road)**

Project Description: **Resurface SR-6 (US-82) from SR-3 (US-31) to CR-875 (Cobbs Ford Road)**

Distance: **2.19 miles** Funding Source: **National Highway System (NHS) Funds**

FEDERAL

PROJECT NUMBER:	PROJECT SCOPE:	PROJECT START DATE:	FISCAL YEAR:	FEDERAL FUNDS:	STATE FUNDS:	TOTAL FUNDS:
NHF-0006()	FM	2/24/12	FY-12	\$1,373,600	\$343,400	\$1,717,000



TIP Project Number: **NHS-21-AM**