

**FISCAL YEARS 2008-2011 TRANSPORTATION IMPROVEMENT
PROGRAM (TIP) AMENDMENT PROJECT PROPOSALS**

May 19, 2011 MPO Policy Board Meeting, 11:00 A.M.

May 17, 2011 TCC Advisory Meeting, 10:00 A.M.

May 17, 2011 CAC Advisory Meeting, 2:00 P.M.

Meeting #4 in FY-2011

TIP Project Number: **TR-12-AM** Sponsor: **Autauga Co. Comm.** State Project Code: **100056333**

Functional Classification: **N/A**

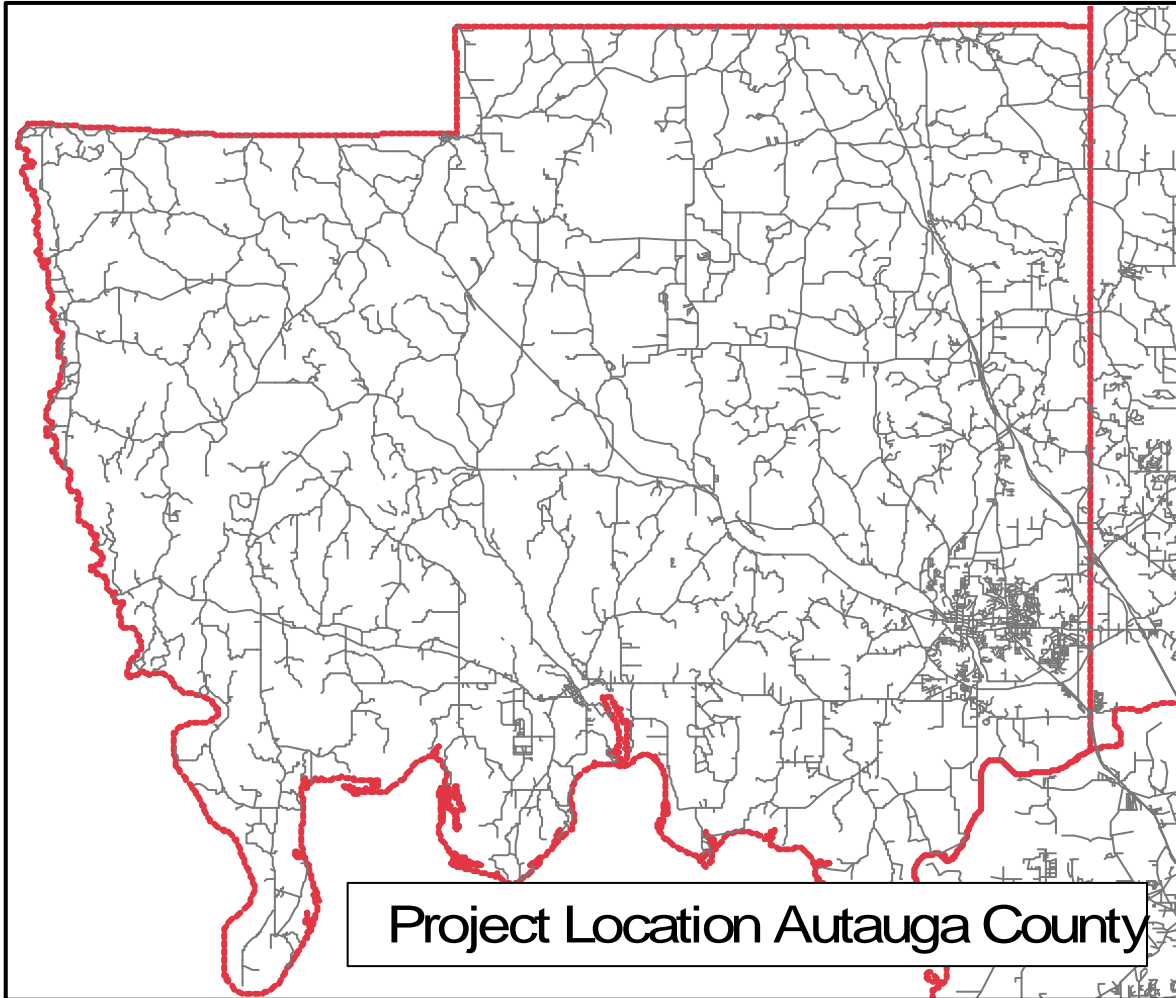
Location: **Autauga County**

Project Description: **Section 5311 Transit Autauga County Commission Operating Assistance FY 2012**

Distance: **N/A**

Funding Source: **FTA Section 5311 Rural Transit Funds**

FEDERAL PROJECT NUMBER:	PROJECT SCOPE:	PROJECT START DATE:	FISCAL YEAR:	FEDERAL FUNDS:	IN-KIND MATCH:	TOTAL FUNDS:
RPT - 5311(0)	TR	9/30/11	FY-11	\$157,509	\$157,509	\$315,018



TIP Project Number: **TR-12-AM**

TIP Project Number: **TR-13-AM** Sponsor: **Autauga County Comm.** State Project Code: **100056334**

Functional Classification: **N/A**

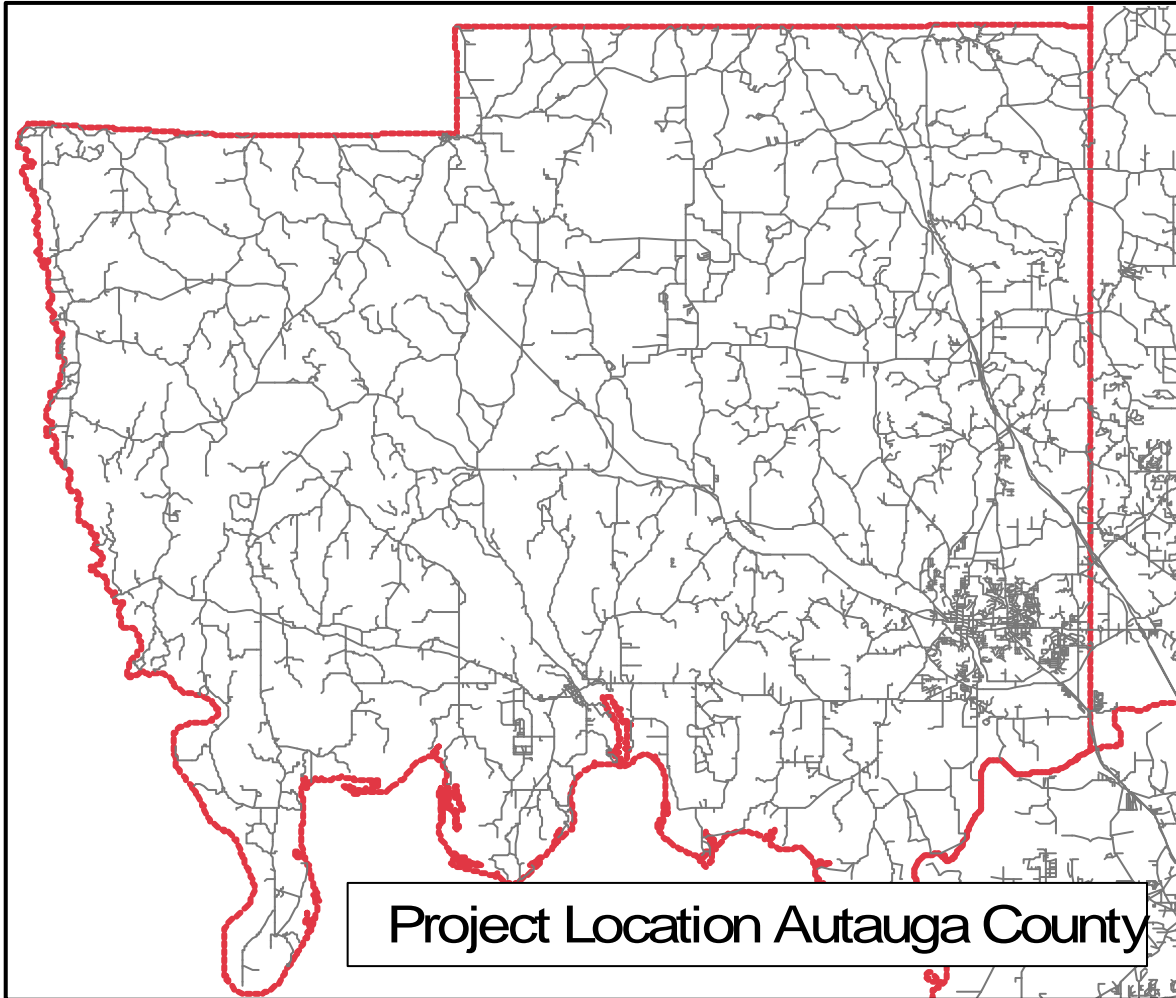
Location: **Autauga County**

Project Description: **Section 5311 Transit Autauga County Commission Administration Assistance FY 2012**

Distance: **N/A**

Funding Source: **FTA Section 5311 Rural Transit Funds**

FEDERAL PROJECT NUMBER:	PROJECT SCOPE:	PROJECT START DATE:	FISCAL YEAR:	FEDERAL FUNDS:	IN-KIND MATCH:	TOTAL FUNDS:
RPT - 5311()	TR	9/30/11	FY-11	\$72,000	\$18,000	\$90,000



TIP Project Number: **TR-13-AM**

TIP Project Number: **M-52-AM** Sponsor: **State of Alabama** State Project Code: **1000*******

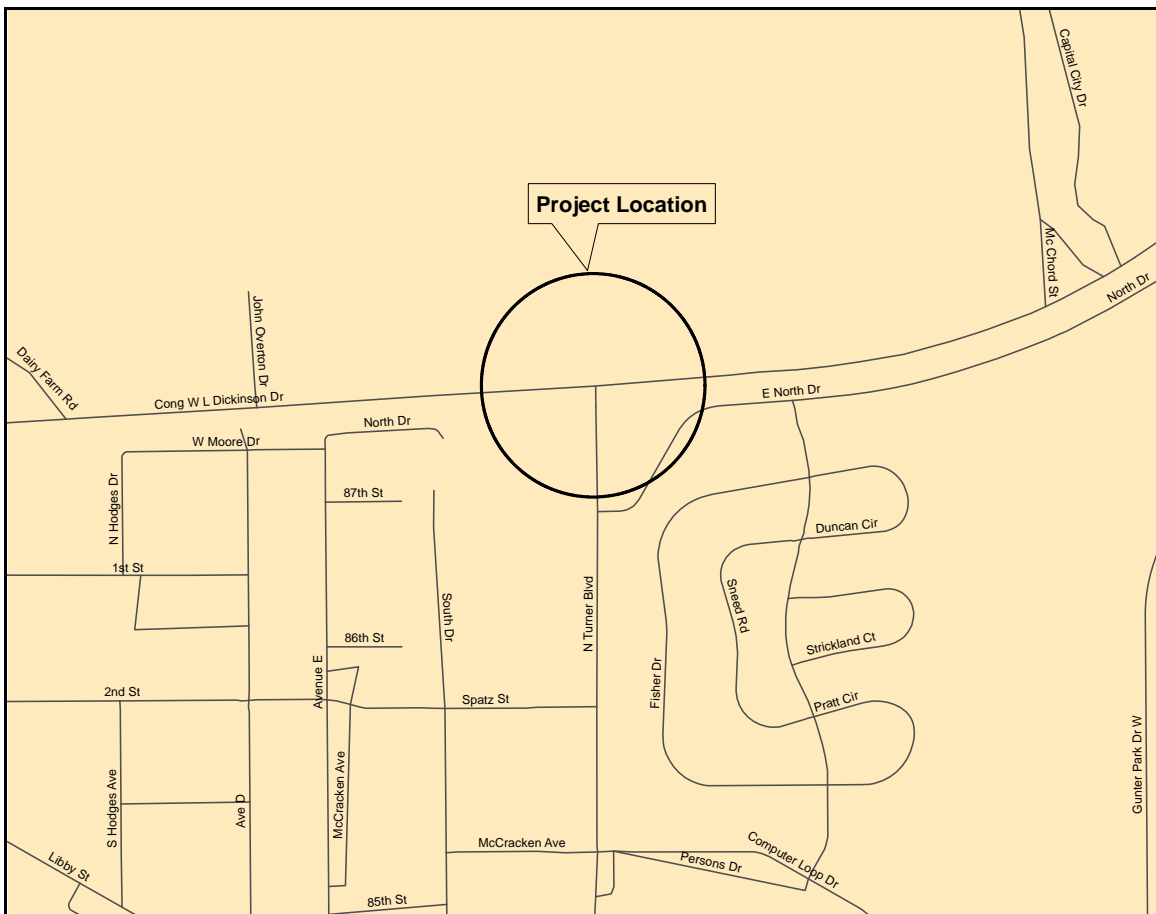
Functional Classification: **Minor Arterial**

Location: **Intersection of Congressman WL Dickinson Dr at Turner Blvd (Maxwell-Gunter Main Entrance)**

Project Description: **Intersection Improvements at Intersection of Congressman WL Dickinson Dr at Turner Blvd (Maxwell-Gunter Main Entrance)**

Distance: **N/A** Funding Source: **Surface Transportation Program Other Area (STPOA) Funds**

FEDERAL PROJECT NUMBER:	PROJECT SCOPE:	PROJECT START DATE:	FISCAL YEAR:	FEDERAL FUNDS:	LOCAL MATCH:	TOTAL FUNDS:
XXXXXXXXXX	PE	8/15/11	FY-11	\$48,000	\$12,000	\$60,000



TIP Project Number: **M-52-AM**

TIP Project Number: **W-7-AM** Sponsor: **City of Wetumpka** State Project Code: **100054290**

Functional Classification: **N/A**

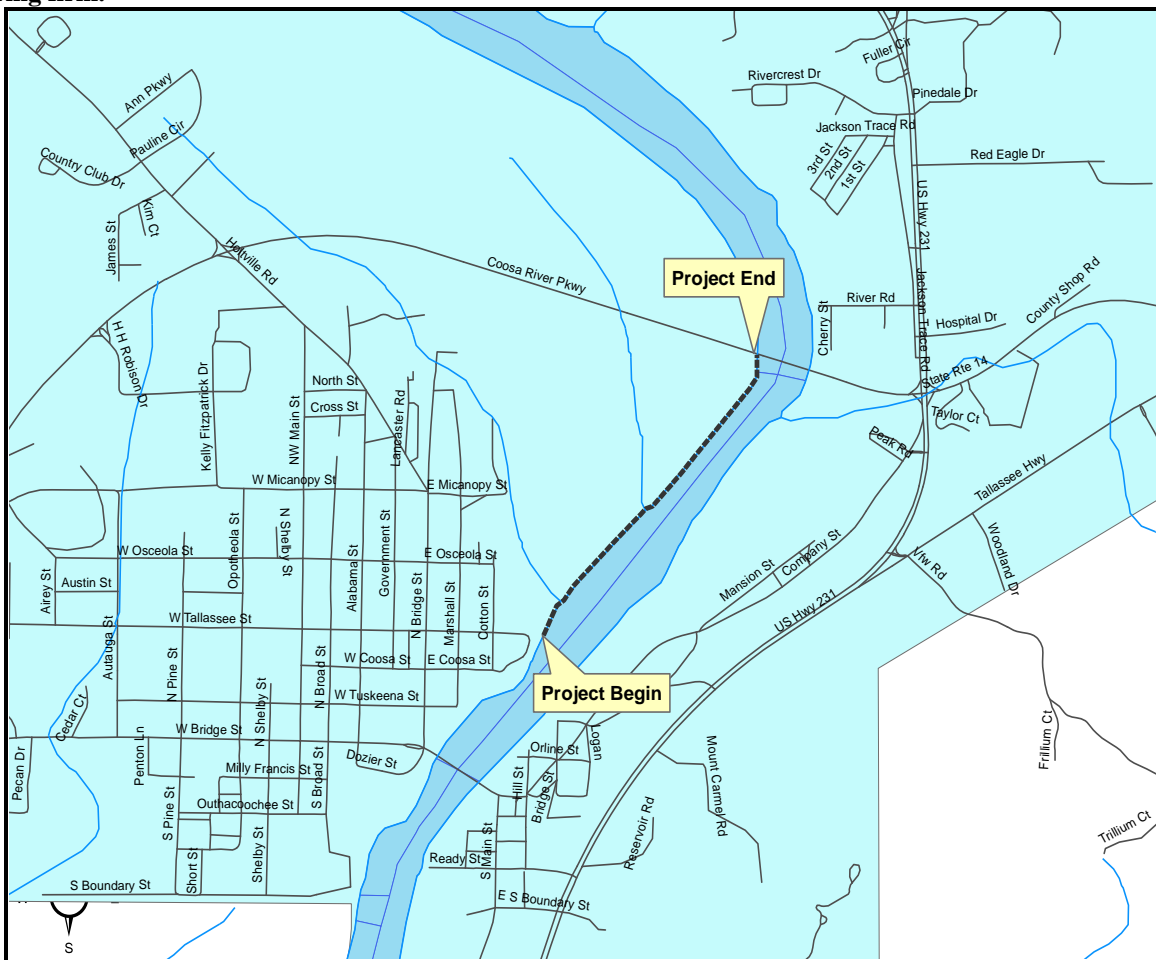
Location: **Wetumpka River Walk from Fain Community Center of Tallassee St. to the Recreational Complex on Coosa River Pkwy (SR-14)**

Project Description: **Extension of the Wetumpka River Walk from Fain Community Center of Tallassee St. to the Recreational Complex on Coosa River Pkwy (SR-14)**

Distance: **0.5 miles** Funding Source: **Surface Transportation Program Other Area (STPOA) Funds**

FEDERAL PROJECT NUMBER:	PROJECT SCOPE:	PROJECT START DATE:	FISCAL YEAR:	FEDERAL FUNDS:	LOCAL MATCH:	TOTAL FUNDS:
XXXXXXXXXX	PE	6/1/11	FY-11	\$80,842	\$20,210	\$101,052

This project is a cost increase from \$52,465 to \$101,052, a total increase of \$48,587. Federal match increase is \$38,870 and local match increase is \$9,717. This increase is due to actual estimate costs as provided by engineering firm.



TIP Project Number: **W-7-AM**

TIP Project Number: **M-54-AM** Sponsor: **City of Montgomery** State Project Code: **1000*******

Functional Classification: **Minor Arterial**

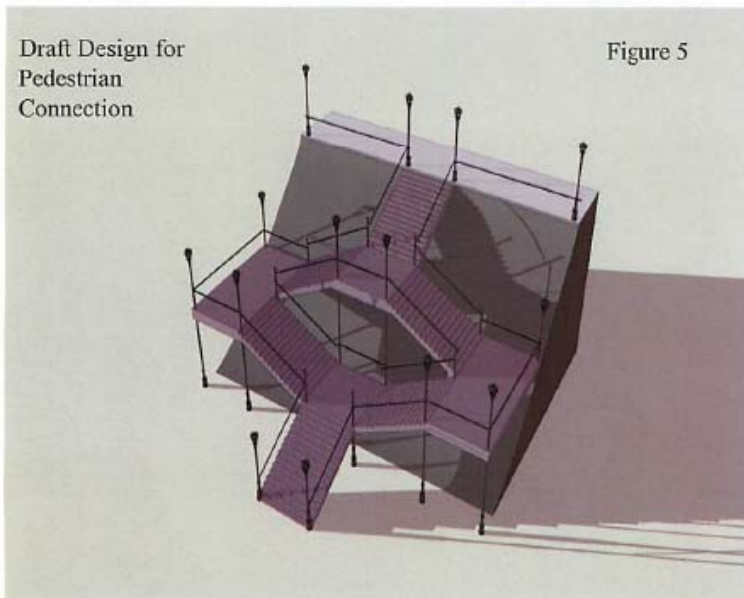

Location: **Overlook Park on Maxwell Blvd**

Project Description: **Pedestrian Connection from Overlook Park down to Downtown Urban Farm at Overlook Park on Maxwell Blvd**

Distance: **N/A**

Funding Source: **Surface Transportation Program Other Area (STPOA) Funds**

FEDERAL PROJECT NUMBER:	PROJECT SCOPE:	PROJECT START DATE:	FISCAL YEAR:	FEDERAL FUNDS:	LOCAL MATCH:	TOTAL FUNDS:
*****()	PE	6/1/11	FY-11	\$80,000	\$20,000	\$100,000



TIP Project Number: **M-54-AM**