

**FISCAL YEARS 2008-2011 TRANSPORTATION IMPROVEMENT
PROGRAM AMENDMENT PROJECT PROPOSALS**

September 22, 2010 MPO Policy Board MEETING, 2:00 P.M.

September 21, 2010 TCC Advisory MEETING, 10:00 A.M.

September 21, 2010 CAC Advisory MEETING, 2:00 P.M.

Meeting #6 in FY-2010

TIP Project Number: **ST-18-AM** Sponsor: **State of Alabama** State Project Code: **10005498**

Functional Classification: **Urban Collector**

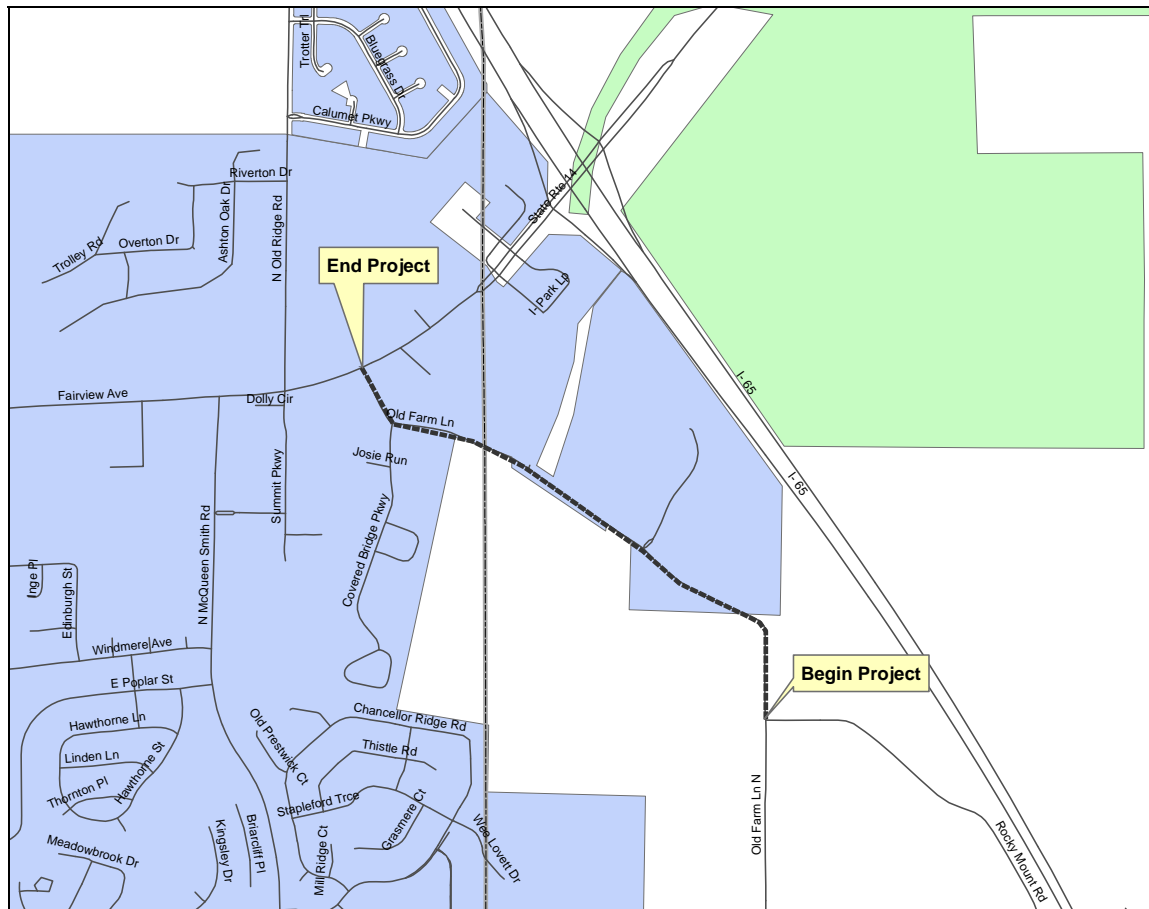
Location: **CR-29 (Old Farm Lane) from North of CR-50 (Rocky Mount Rd) to SR-14**

Project Description: **Improvements to CR-29 (Old Farm Lane) from North of CR-50 (Rocky Mount Rd) to SR-14 (Phase II)**

Distance: **.58 miles** Funding Source: **State Transportation Planning Other Area (STPOA) Funds**

FEDERAL

PROJECT NUMBER:	PROJECT SCOPE:	PROJECT START DATE:	FISCAL YEAR:	FEDERAL FUNDS:	LOCAL FUNDS:	TOTAL FUNDS:
STPOA-7814 ()	RW	7/1/10	FY-10	\$2,000,000	\$500,000	\$2,500,000



TIP Project Number: **ST-18-AM**

TIP Project Number: **IM-9-AM** Sponsor: **State of Alabama** State Project Code: **100055186**
100055187

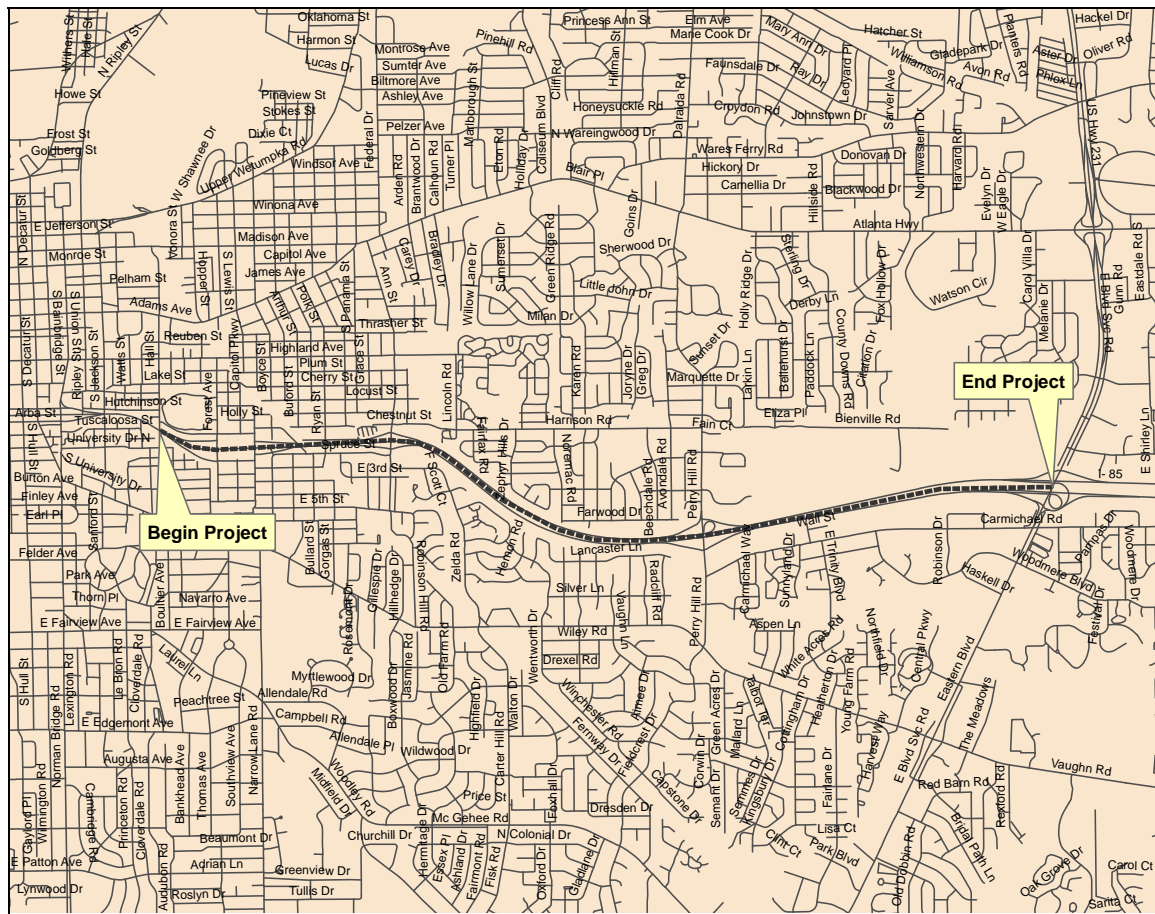
Functional Classification: **Interstate**

Location: **I-85 from near Hall St Underpass to SR-8 (US-80)**

Project Description: **I-85 pavement preservation/preventive maintenance (mill and fill) along with associated IM and safety requirements from near Hall St. Underpass to SR-8 (US-80)**

Distance: **4.70 miles** Funding Source: **Interstate Maintenance (IM) Funds**

FEDERAL PROJECT NUMBER:	PROJECT SCOPE:	PROJECT START DATE:	FISCAL YEAR:	FEDERAL FUNDS:	LOCAL FUNDS:	TOTAL FUNDS:
IM-1085()	PE	8/1/10	FY-10	\$135,000	\$15,000	\$150,000
IM-1085()	CN	3/25/11	FY-10	\$8,467,200	\$940,800	\$9,408,000
Grand Total:				\$8,602,200	\$955,800	\$9,558,000



TIP Project Number: **IM-9-AM**

TIP Project Number: **IM-10-AM** Sponsor: **State of Alabama** State Project Code: **100055189**
100055190

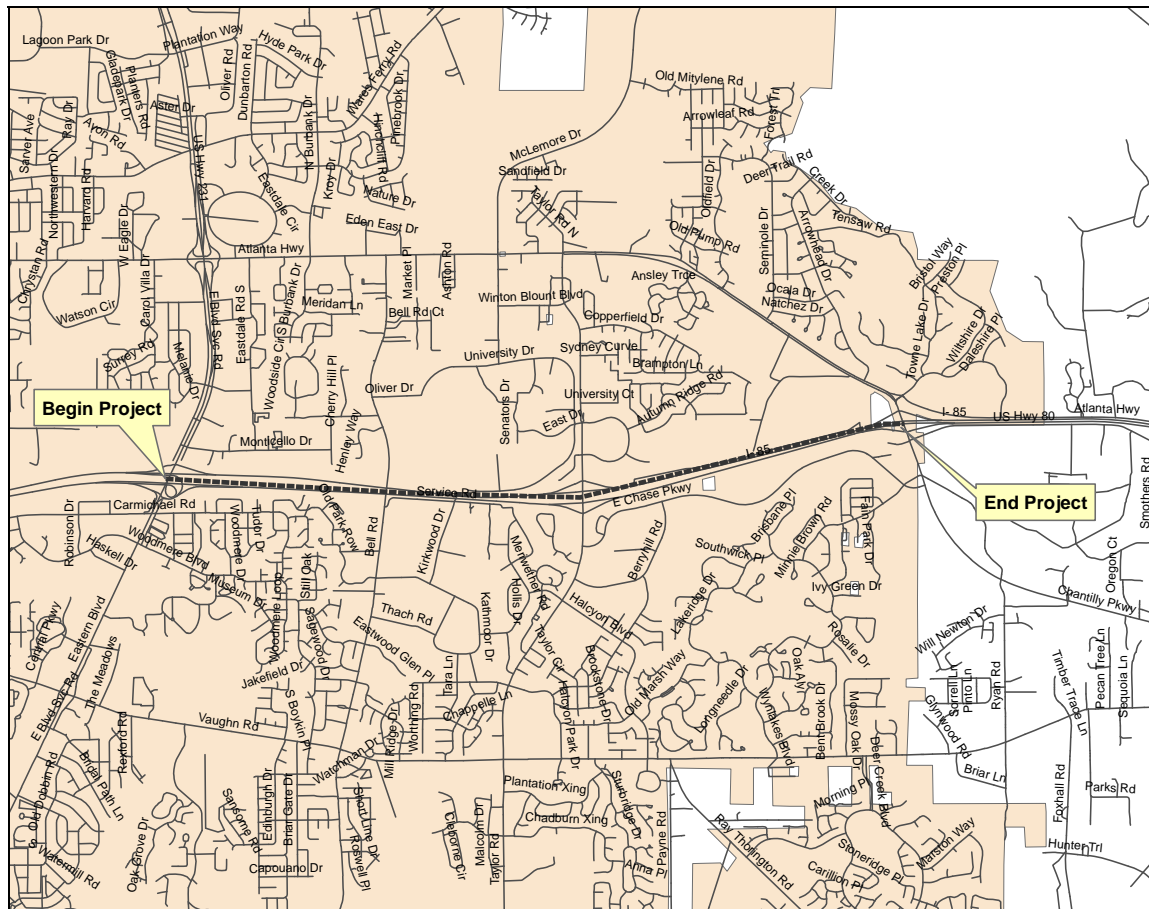
Functional Classification: **Interstate**

Location: **I-85 from SR-8 (US-80, East Bypass Exit 6) to SR-8 (US-80, Mitylene Exit 11)**

Project Description: **I-85 pavement preservation/preventive maintenance from SR-8 (US-80, East Bypass Exit 6) to SR-8 (US-80, Mitylene Exit 11)**

Distance: **4.46 miles** Funding Source: **Interstate Maintenance (IM) Funds**

FEDERAL PROJECT NUMBER:	PROJECT SCOPE:	PROJECT START DATE:	FISCAL YEAR:	FEDERAL FUNDS:	LOCAL FUNDS:	TOTAL FUNDS:
IM-I085()	PE	7/12/10	FY-10	\$135,000	\$15,000	\$150,000
IM-I085()	CN	3/25/11	FY-10	\$8,035,200	\$892,800	\$8,928,000
Grand Total:				\$8,170,200	\$907,800	\$9,078,000



TIP Project Number: **IM-10-AM**

TIP Project Number: **ST-19-AM** Sponsor: **State of Alabama** State Project Code: **10005411**

Functional Classification: **Minor Arterial**

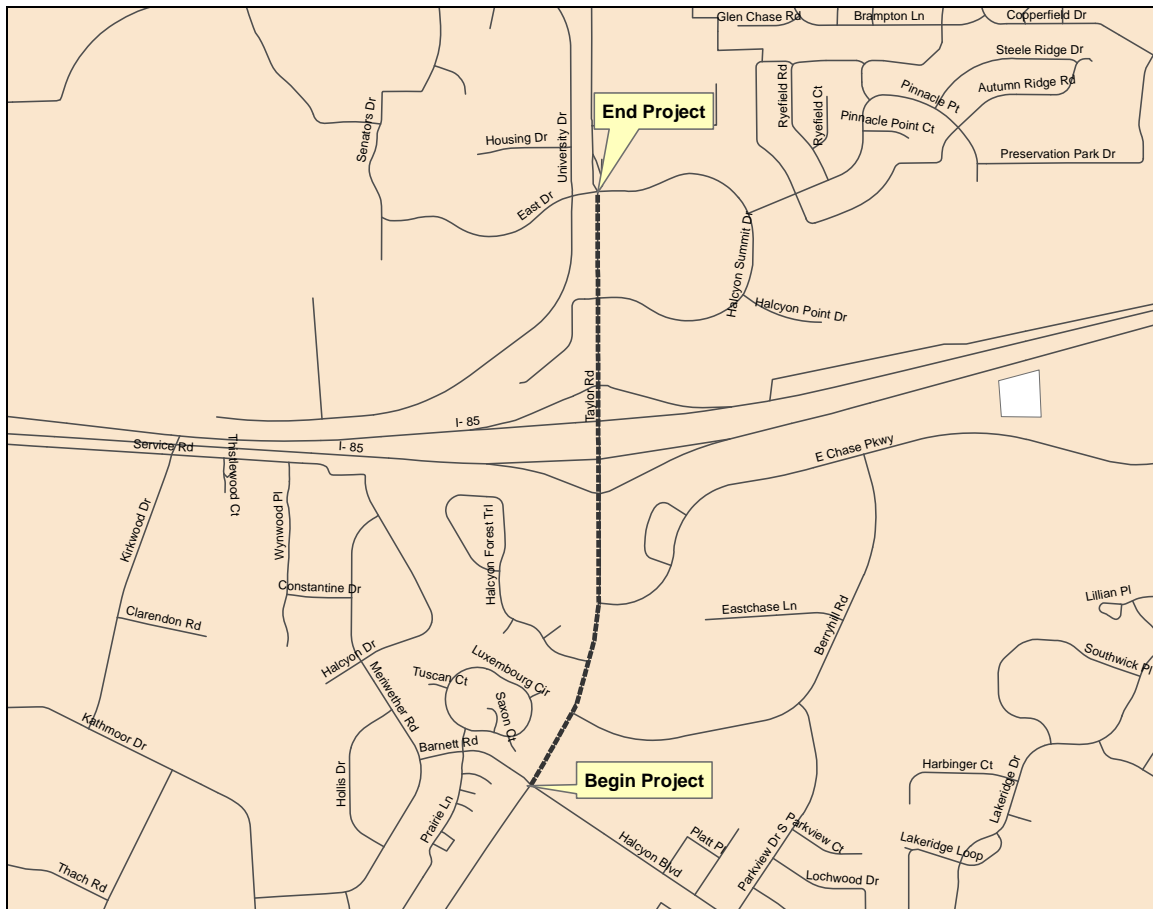
Location: **SR-271 from pavement joint near Barnett Road to end of State maintenance near entrance to AUM**

Project Description: **Resurface SR-271 from pavement joint near Barnett Road to end of State maintenance near entrance to AUM**

Distance: **1.06 miles** Funding Source: **State Planning Funds**

FEDERAL

PROJECT NUMBER:	PROJECT SCOPE:	PROJECT START DATE:	FISCAL YEAR:	FEDERAL FUNDS:	STATE FUNDS:	TOTAL FUNDS:
99-306-513-271-101()	MC	11/5/10	FY-11	\$0	\$1,172,883	\$1,172,883



TIP Project Number: **ST-19-AM**

TIP Project Number: **ST-20-AM** Sponsor: **State of Alabama** State Project Code: **100055423**

Functional Classification: **Minor Arterial**

Location: **SR-271 (Taylor Road) from SR-6 (US-231) to CR-232 (Vaughn Road)**

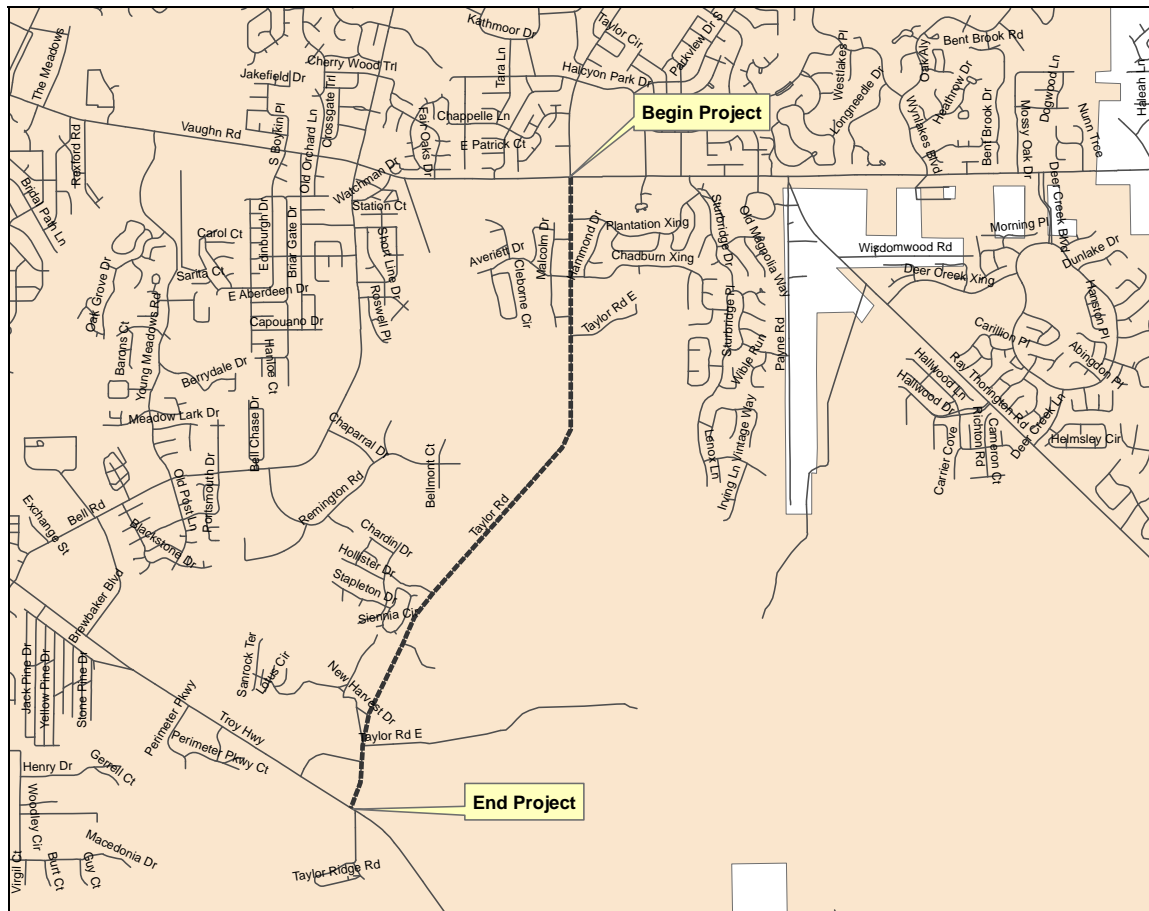
Project Description: **Resurface SR-271 (Taylor Road) from SR-6 (US-231) to CR-232 (Vaughn Road)**

Distance: **3.22 miles**

Funding Source: **State Planning Funds**

FEDERAL

PROJECT NUMBER:	PROJECT SCOPE:	PROJECT START DATE:	FISCAL YEAR:	FEDERAL FUNDS:	STATE FUNDS:	TOTAL FUNDS:
99-306-513-271-101()	MC	11/5/10	FY-11	\$0	\$2,527,009	\$2,527,009



TIP Project Number: **ST-20-AM**

TIP Project Number: **ST-21-AM** Sponsor: **State of Alabama** State Project Code: **100055564**

Functional Classification: **Minor Arterial**

Location: **SR-14 from SR-143 to West End of Calloway Creek Bridge**

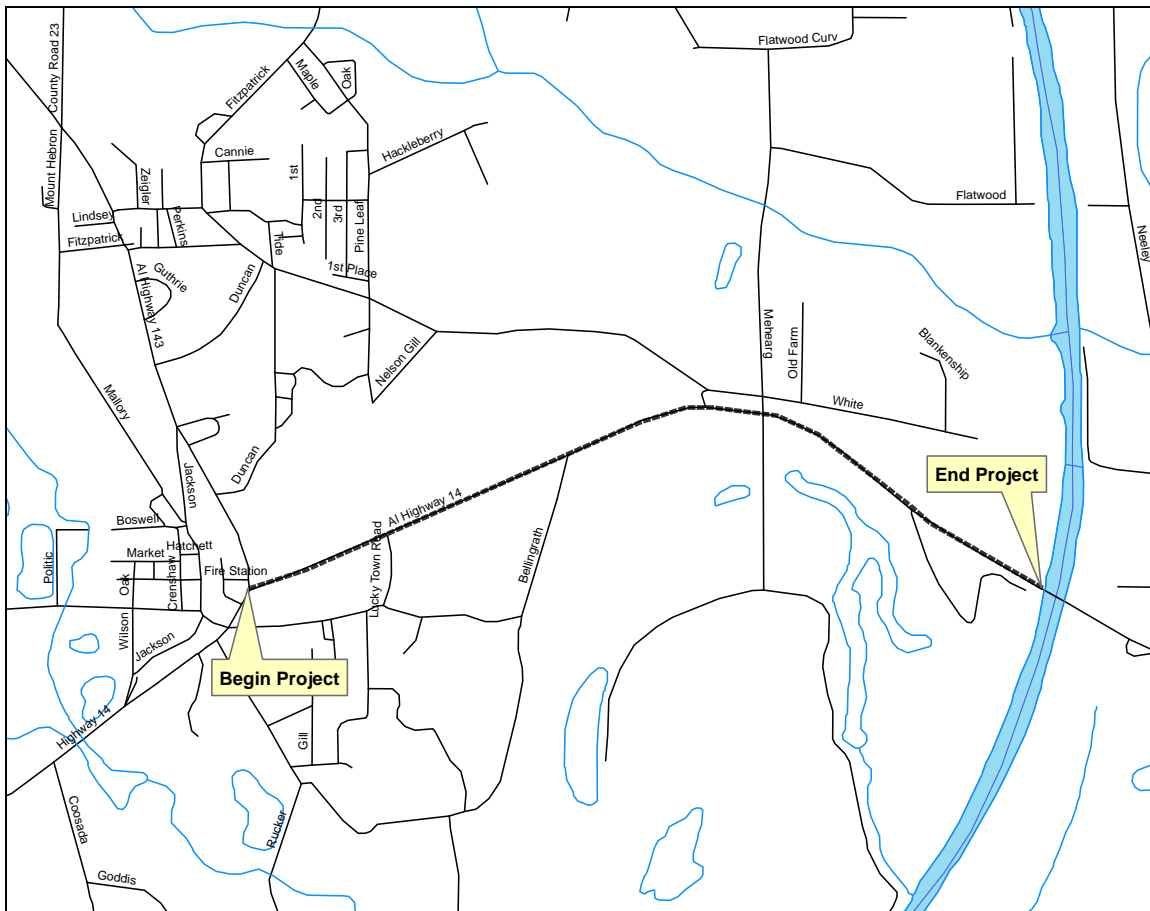
Project Description: **Resurface & 2' Safety Widening on SR-14 from SR-143 to West End of Calloway Creek Bridge**

Distance: **2.75 miles**
Funds (HSIP)

Funding Source: **Health and Safety Planning**

FEDERAL

PROJECT NUMBER:	PROJECT SCOPE:	PROJECT START DATE:	FISCAL YEAR:	FEDERAL FUNDS:	STATE FUNDS:	TOTAL FUNDS:
HSIP-0014 ()	FM	12/3/10	FY-11	\$84,369	\$8,436	\$84,369



TIP Project Number: **ST-21-AM**

TIP Project Number: **ST-22-AM** Sponsor: **State of Alabama** State Project Code: **100053644**

Functional Classification: **Minor Arterial**

Location: **SR-14 from Eastern City Limits of Autaugaville to SR-6**

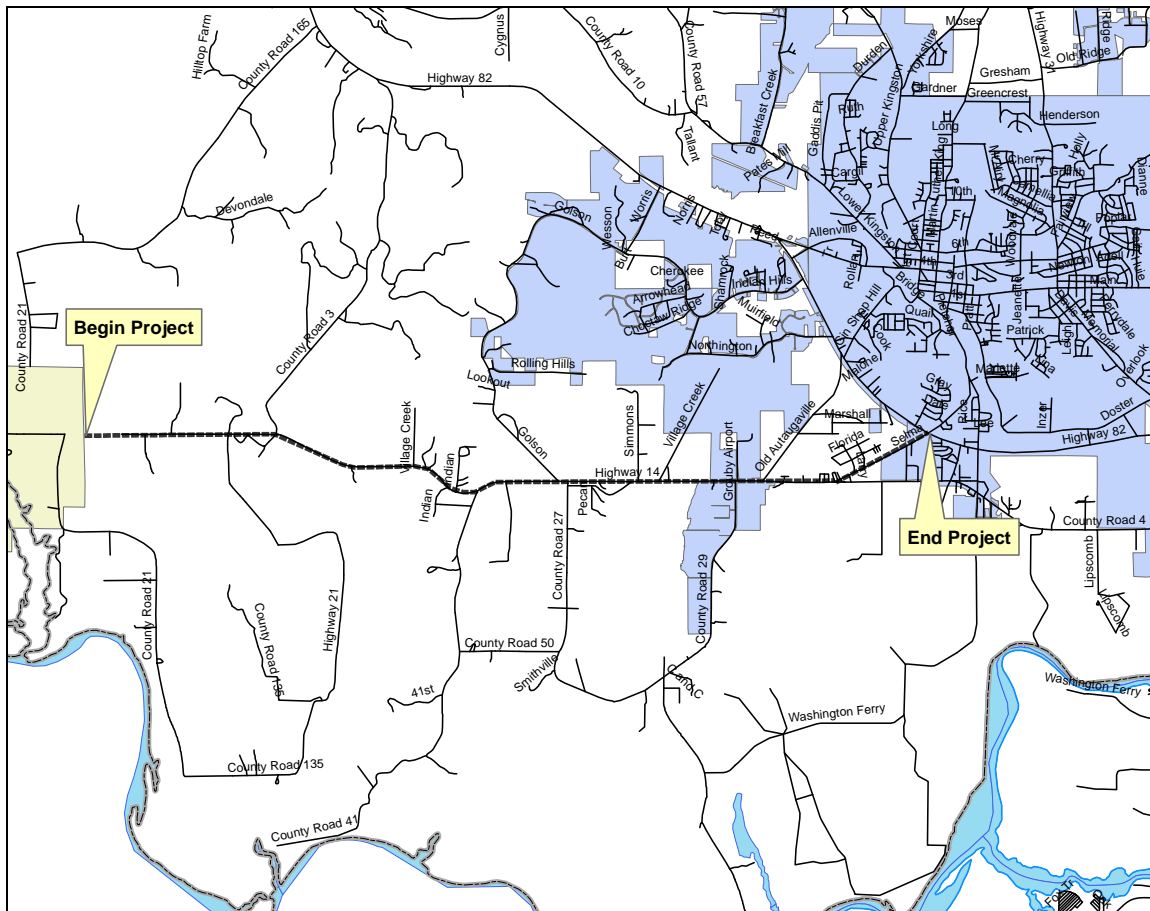
Project Description: **Resurface & 2' Safety Widening on SR-14 from Eastern City Limits of Autaugaville to SR-6**

Distance: **9.02 miles**
Funds (HSIP)

Funding Source: **Health and Safety Planning**

FEDERAL

PROJECT NUMBER:	PROJECT SCOPE:	PROJECT START DATE:	FISCAL YEAR	FEDERAL FUNDS:	STATE FUNDS:	TOTAL FUNDS:
HSIP-0014 ()	FM	4/29/11	FY-11	\$427,734	\$47,526	\$475,260



TIP Project Number: **ST-22-AM**

TIP Project Number: **ST-23-AM** Sponsor: **State of Alabama** State Project Code: **100055713**

Functional Classification: **Minor Arterial**

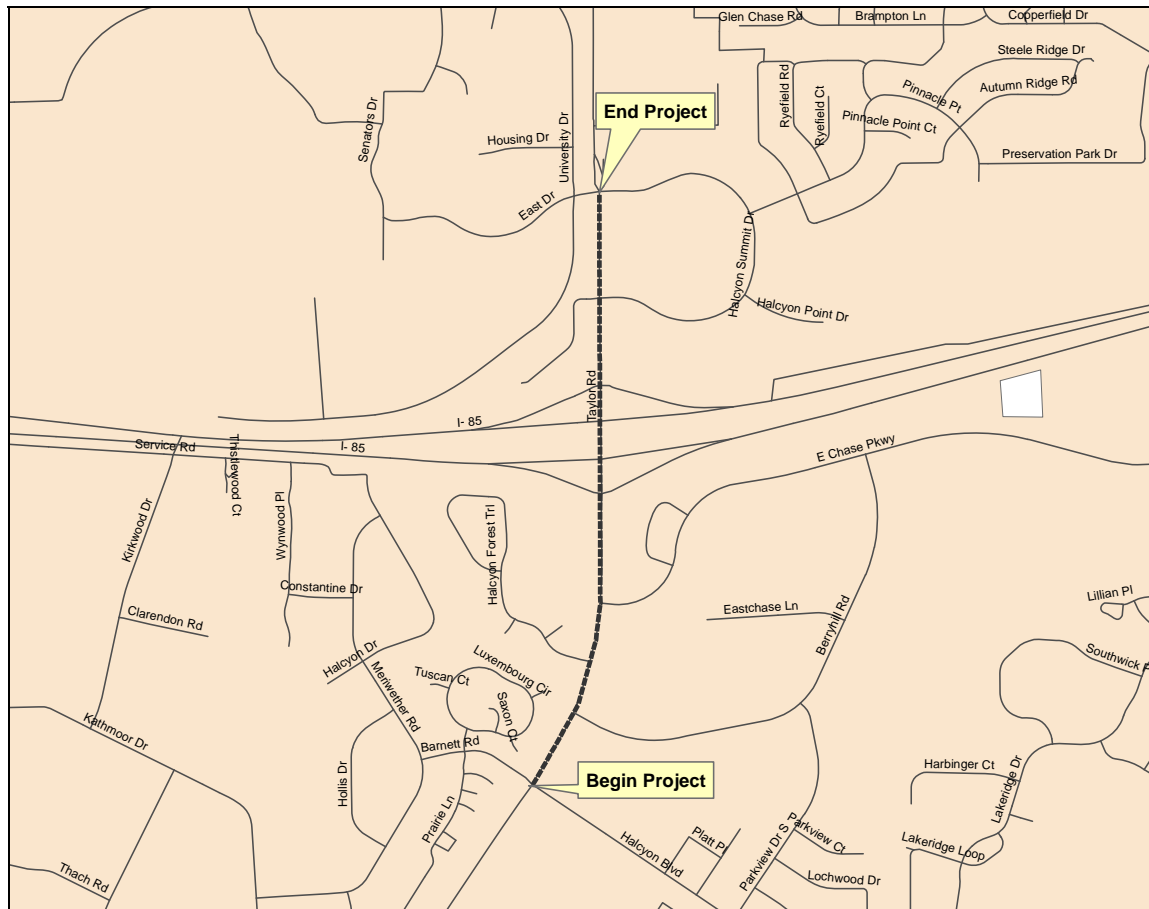
Location: **SR-271 from pavement joint near Barnett Road to end of State maintenance near entrance to AUM**

Project Description: **Resurface SR-271 from pavement joint near Barnett Road to end of State maintenance near entrance to AUM**

Distance: **1.06 miles** Funding Source: **Health and Safety State Planning Funds**

FEDERAL

PROJECT NUMBER:	PROJECT SCOPE:	PROJECT START DATE:	FISCAL YEAR	FEDERAL FUNDS:	STATE FUNDS:	TOTAL FUNDS:
HSIP-0271 ()	FM	12/3/10	FY-11	\$32,850	\$3,650	\$36,500



TIP Project Number: **ST-23-AM**

TIP Project Number: **IM-12-AM** Sponsor: **State of Alabama** State Project Code: **100054963**

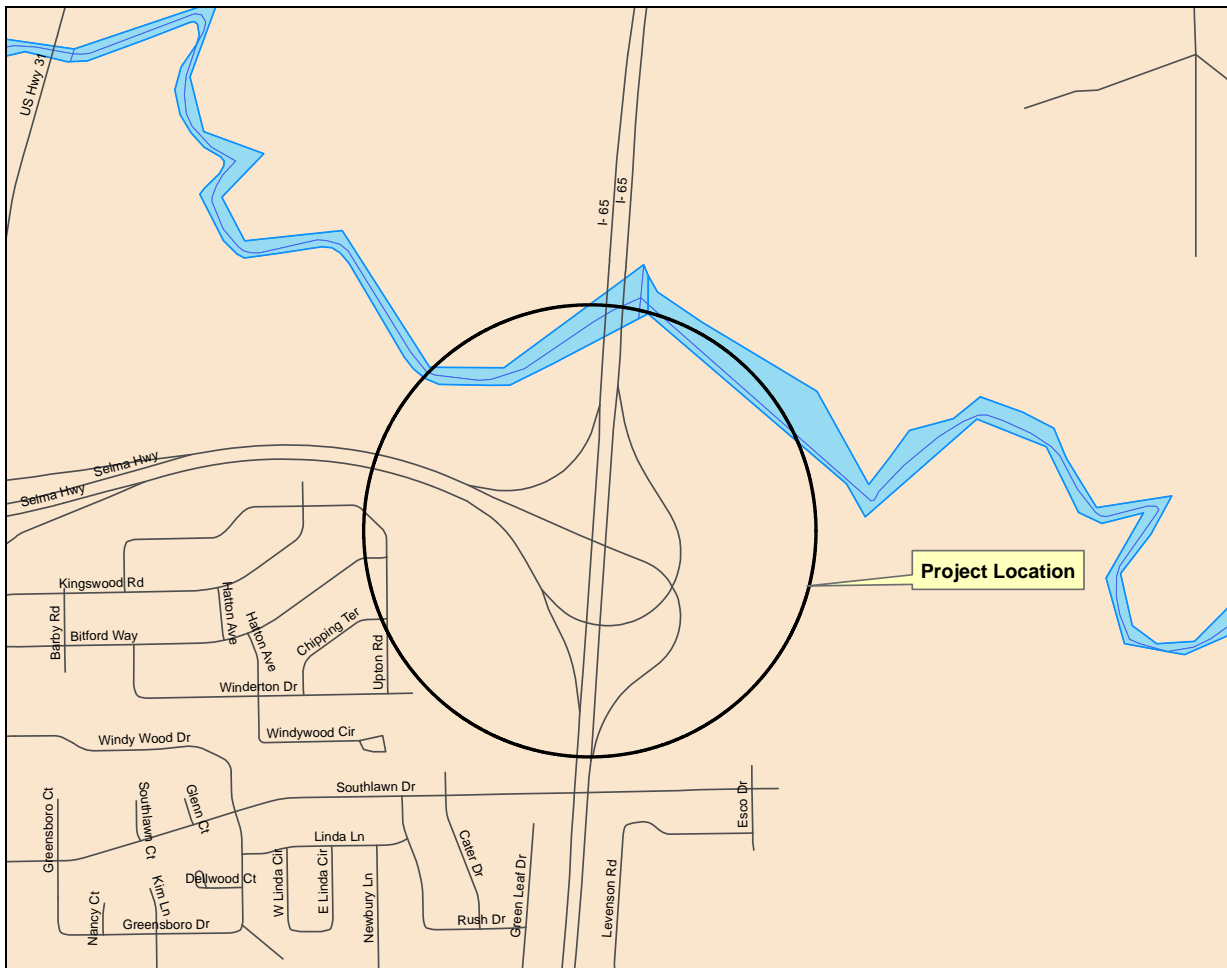
Functional Classification: **Interstate**

Location: **I-65/SR-8 (US-80) Interchange (Exit 167)**

Project Description: **Repair geotechnical issues at all bridges ends located within the limits of I-65/SR-8 (US-80) Interchange (Exit 167)**

Distance: **1.83 miles** Funding Source: **Interstate Maintenance Funds**

FEDERAL PROJECT NUMBER:	PROJECT SCOPE:	PROJECT START DATE:	FISCAL YEAR:	FEDERAL FUNDS:	STATE FUNDS:	TOTAL FUNDS:
IM-1065 ()	CN	4/29/11	FY-11	\$675,000	\$75,000	\$750,000



TIP Project Number: **IM-12-AM**

RESCISSION RESTORATION PROJECT PROPOSALS

TIP Project Number: **M-45-AM** Sponsor: **State of Alabama** State Project Code: **xxxxxxxxxx**

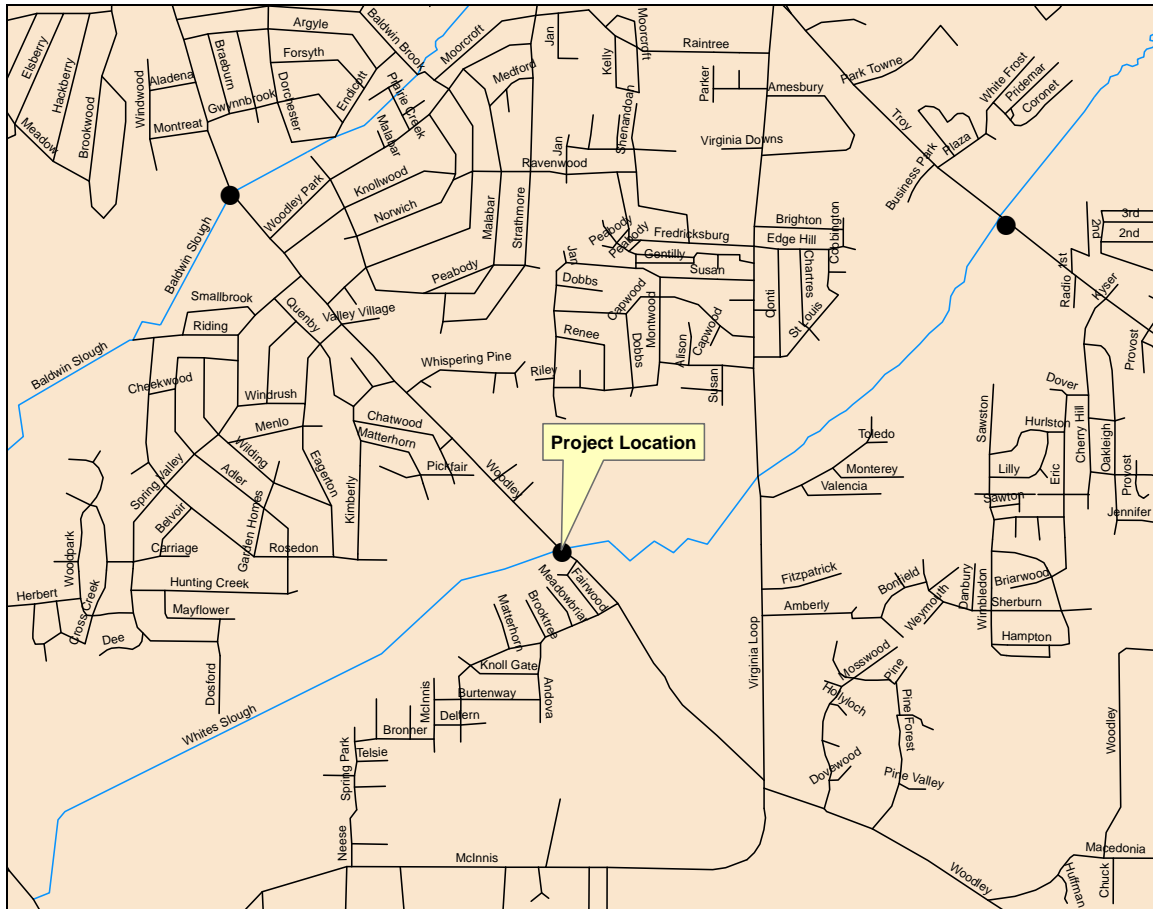
Functional Classification: **Minor Arterial**

Location: **Woodley Road at Whites Slough (Bin # 003047 & 003048)**

Project Description: **Bridge Replacement on Woodley Road at Whites Slough**

Distance: **NA** Funding Source: **Surface Transportation Other Area (STPOA) Funds**

FEDERAL PROJECT NUMBER:	PROJECT SCOPE:	PROJECT START DATE:	FISCAL YEAR:	FEDERAL FUNDS:	LOCAL FUNDS:	TOTAL FUNDS:
STPOA()	PE	9/30/10	FY-10	\$180,000	\$45,000	\$225,000
STPOA()	CN	9/30/10	FY-10	\$2,000,000	\$500,000	\$2,500,000
Total:				\$2,180,000	\$545,000	\$2,725,000



TIP Project Number: **M-47-AM** Sponsor: **State of Alabama** State Project Code: **xxxxxxxxxx**

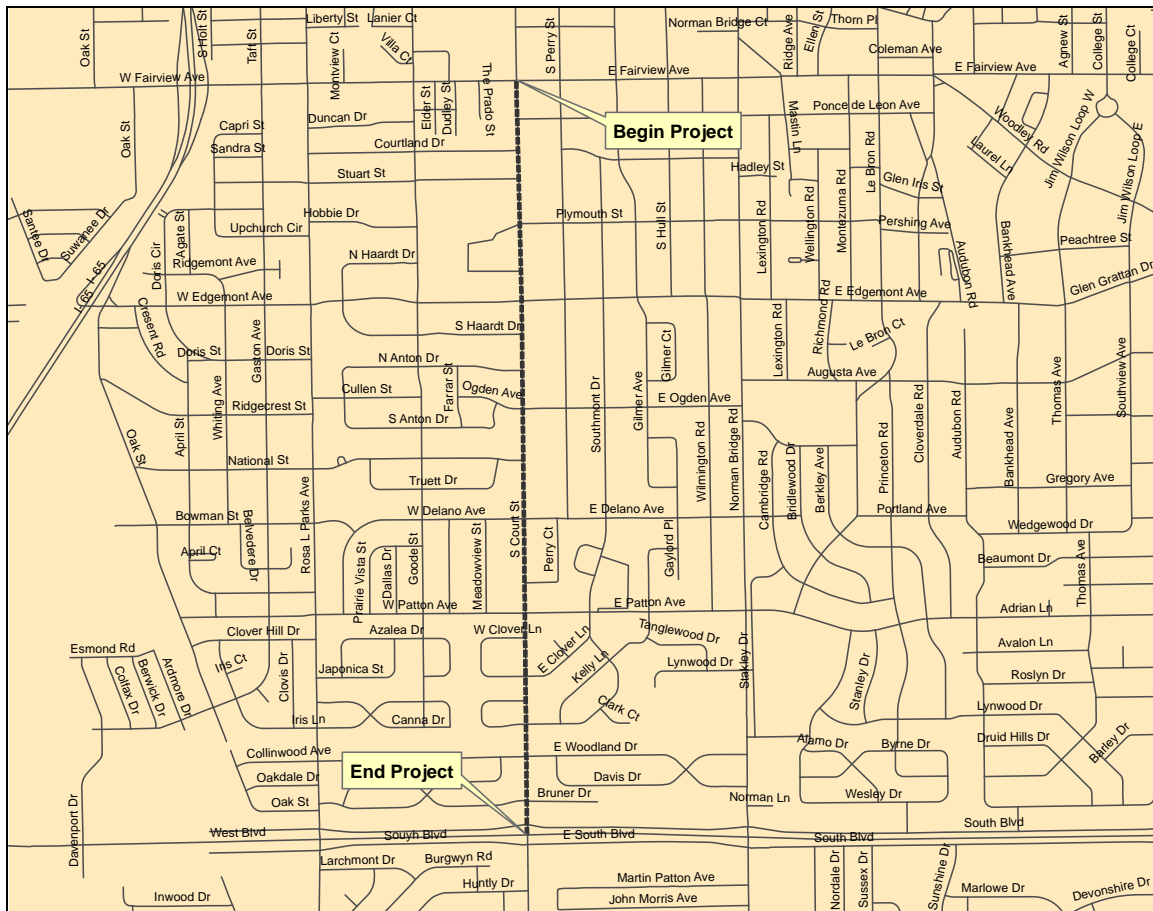
Functional Classification: **Minor Arterial**

Location: **South Court St from Fairview Ave to S Blvd**

Project Description: **Resurface, Drainage, Sidewalk and Traffic Signal Improvements on South Court St from Fairview Ave to South Blvd**

Distance: **0.85 Miles** Funding Source: **Surface Transportation Other Area (STPOA)**

FEDERAL PROJECT NUMBER:	PROJECT SCOPE:	PROJECT START DATE:	FISCAL YEAR:	FEDERAL FUNDS:	STATE FUNDS:	TOTAL FUNDS:
STPOA()	CN	9/30/10	FY-10	\$1,600,000	\$400,000	\$2,000,000



TIP Project Number: **M-48-AM** Sponsor: **State of Alabama** State Project Code: **xxxxxxxxx**

Functional Classification: **Minor Arterial**

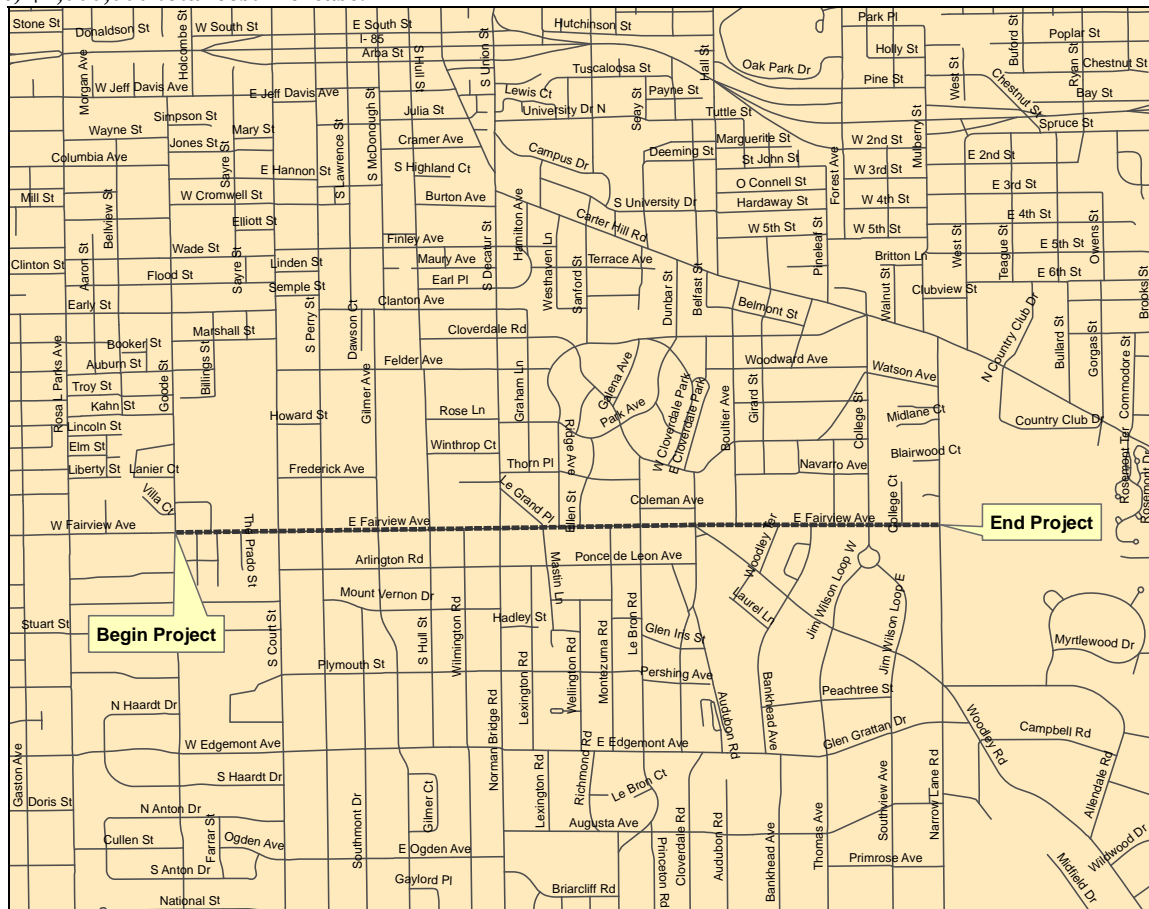
Location: **West Fairview Ave from South Court St to I-65**

Project Description: **Resurface, Sidewalk, Landscape West Fairview Ave from Court St to I-65**

Distance: **0.81 Miles** Funding Source: **Surface Transportation Other Area (STPOA)**

FEDERAL PROJECT NUMBER:	PROJECT SCOPE:	PROJECT START DATE:	FISCAL YEAR:	FEDERAL FUNDS:	LOCAL FUNDS:	TOTAL FUNDS:
STPOA()	CN	7/1/10	FY-10	\$2,900,000	\$725,000	\$3,625,000

Increase cost from \$1,625,000 (\$1,300,000 80% & \$325,000 20%) to \$3,625,000 (\$2,900,000 80% & \$725,000 20%) \$2,000,000 total cost increase.



TIP Project Number: **E--AM** Sponsor: **Elmore County** State Project Code: **xxxxxxxxxx**

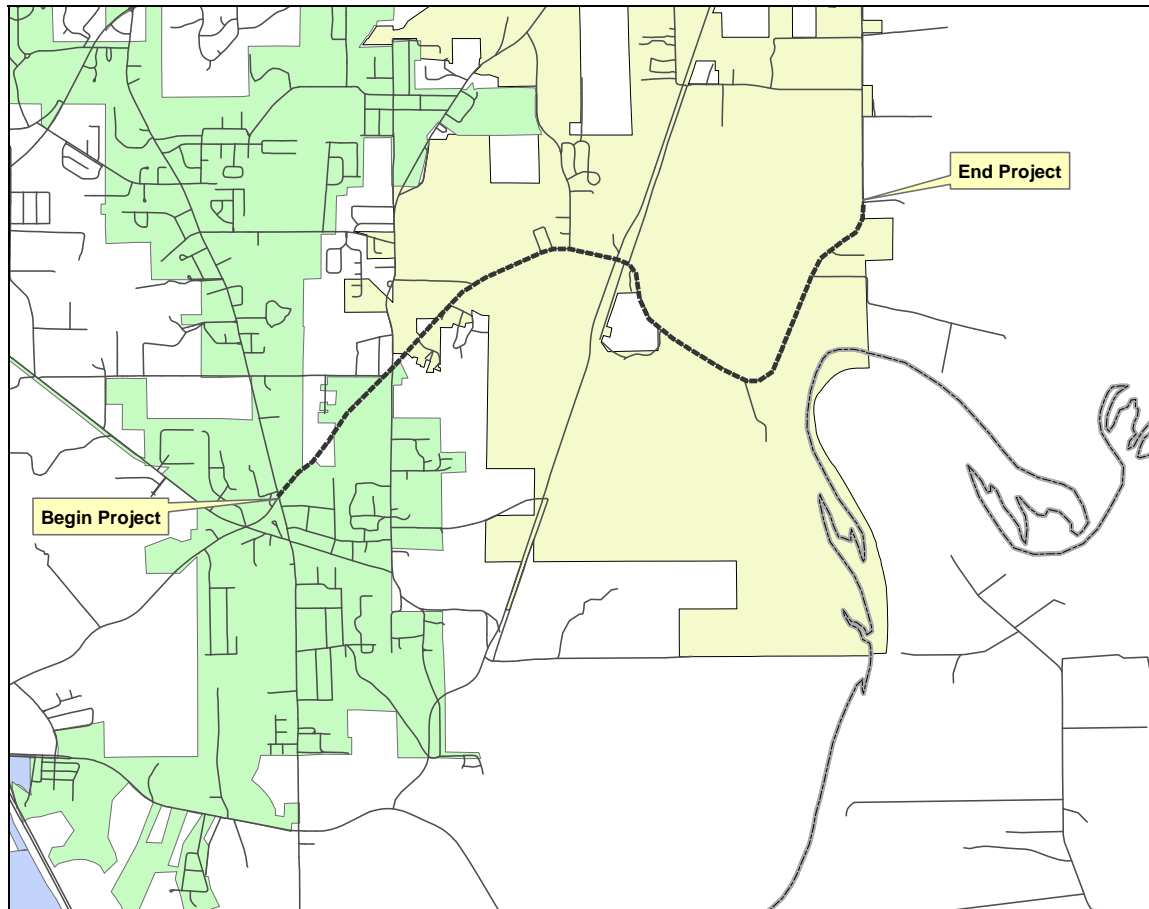
Functional Classification: **Urban Collector**

Location: **Coosada Rd from Main Street to Blackwell Drive**

Project Description: **Resurface Coosada Rd from Main Street to Blackwell Drive**

Distance: **4.4 Miles** Funding Source: **State Transportation Planning (STP) Funds**

FEDERAL PROJECT NUMBER: STPOA()	PROJECT SCOPE: CN	PROJECT START DATE: 7/1/11	FISCAL YEAR FY-11	FEDERAL FUNDS: \$528,000	LOCAL FUNDS: \$132,000	TOTAL FUNDS: \$660,000
--	-------------------------	----------------------------------	-------------------------	--------------------------------	------------------------------	------------------------------



TIP Project Number: **W-4-AM** Sponsor: **City of Wetumpka** State Project Code: **xxxxxxxxxx**

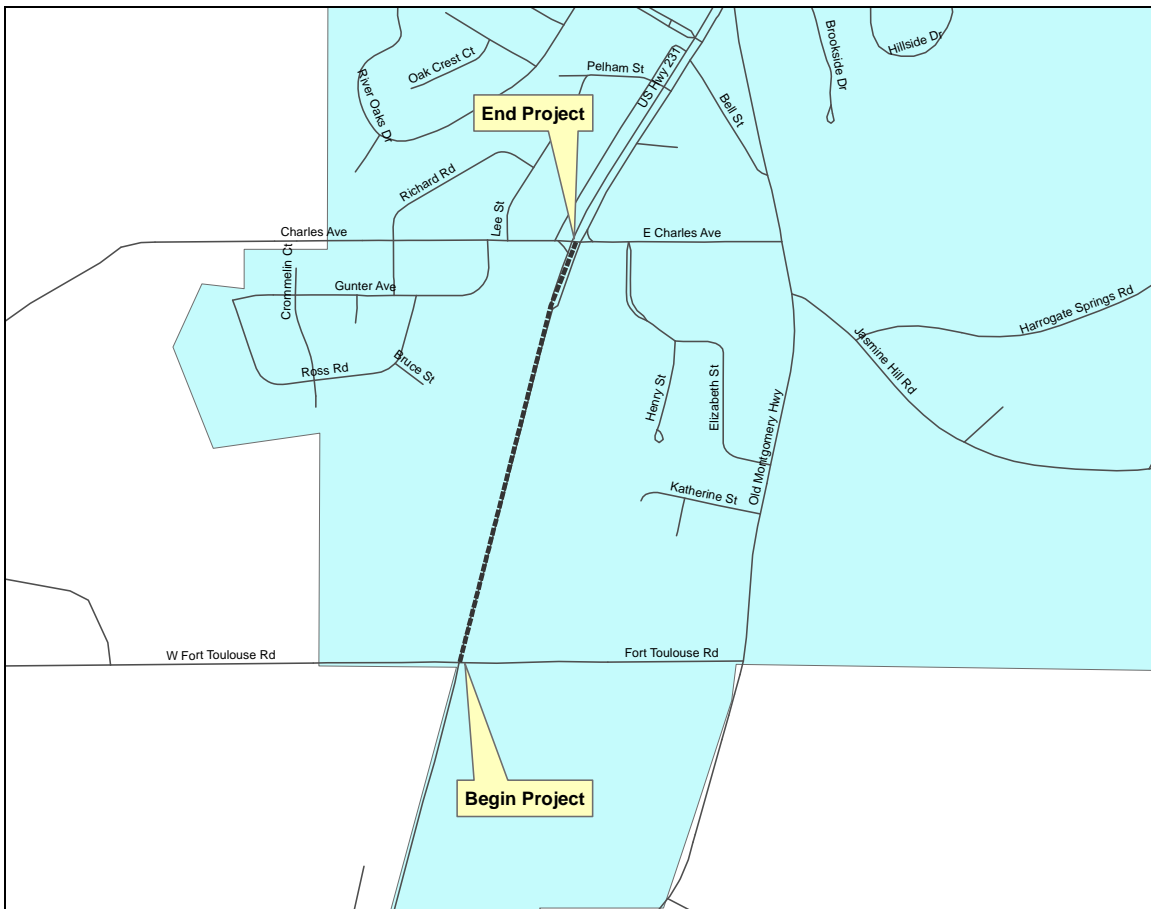
Functional Classification: **Principal Arterial**

Location: **U.S. Hwy 231 from Fort Toulouse Road to Charles Ave**

Project Description: **Drainage Extensions and Add Sidewalks on U.S. Hwy 231 from Fort Toulouse Road to Charles Ave**

Distance: **0.6 Miles** Funding Source: **State Transportation Planning (STP) Funds**

FEDERAL PROJECT NUMBER:	PROJECT SCOPE:	PROJECT START DATE:	FISCAL YEAR:	FEDERAL FUNDS:	LOCAL FUNDS:	TOTAL FUNDS:
STPOA()	PE	9/30/10	FY-10	\$ 19,563	\$ 4,890	\$ 24,453
STPOA()	CN	9/30/10	FY-10	\$252,096	\$ 63,023	\$315,119
Total:				\$271,659	\$ 67,913	\$339,572



TIP Project Number: **MC- 4-AM** Sponsor: **Mont. County** State Project Code: **xxxxxxxxx**

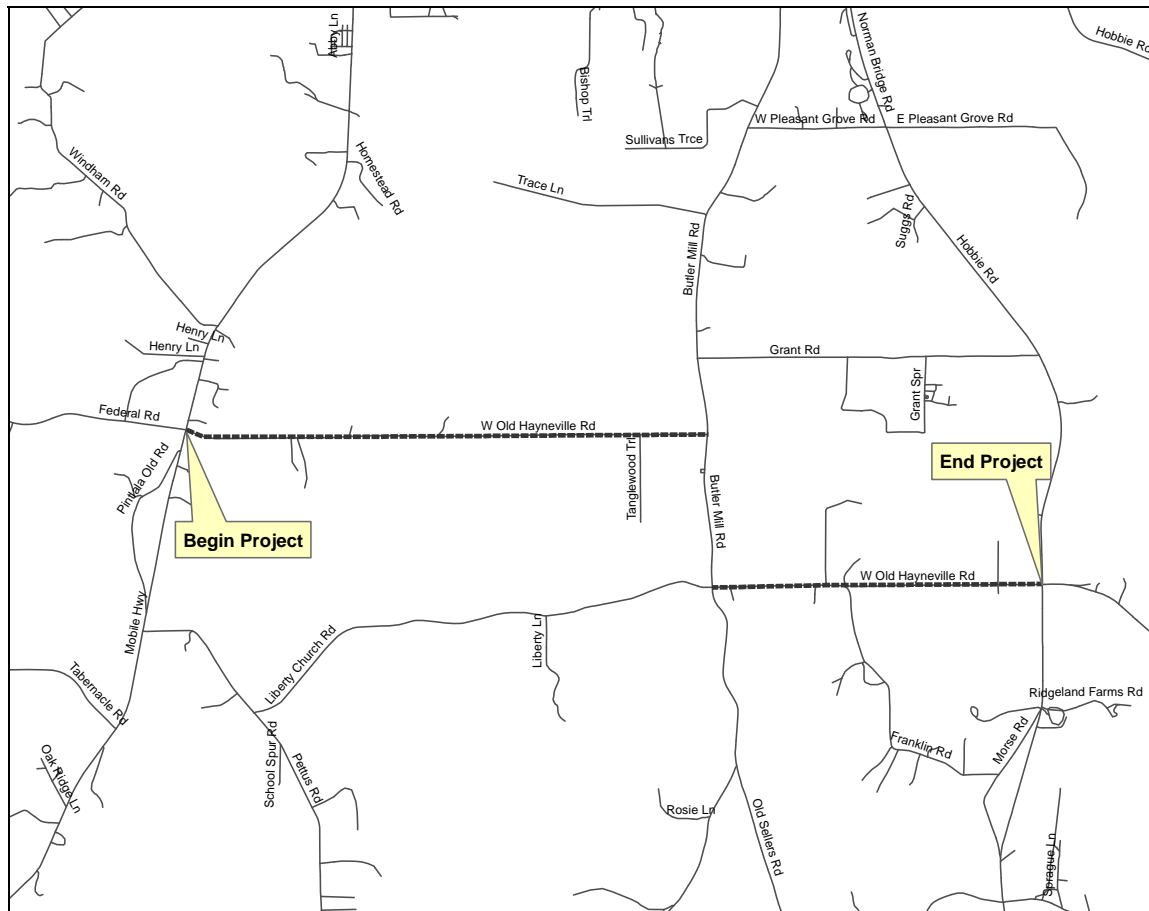
Functional Classification: **Major Rural Collector**

Location: **West Old Hayneville Road (CR-24) from US 31 to US 331**

Project Description: **Widen, Level, Resurface and Traffic Stripe West Old Hayneville Road (CR-24) from US 31 to US 331**

Distance: **5.57 Miles** Funding Source: **State Transportation Planning (STP) Funds**

FEDERAL PROJECT NUMBER:	PROJECT SCOPE:	PROJECT START DATE:	FISCAL YEAR:	FEDERAL FUNDS:	LOCAL FUNDS:	TOTAL FUNDS:
STPOA()	CN	9/30/10	FY-10	\$648,000	\$162,000	\$810,000



TIP Project Number: **MC- 4-AM** Sponsor: **Montgomery County** State Project Code: **xxxxxxxxx**

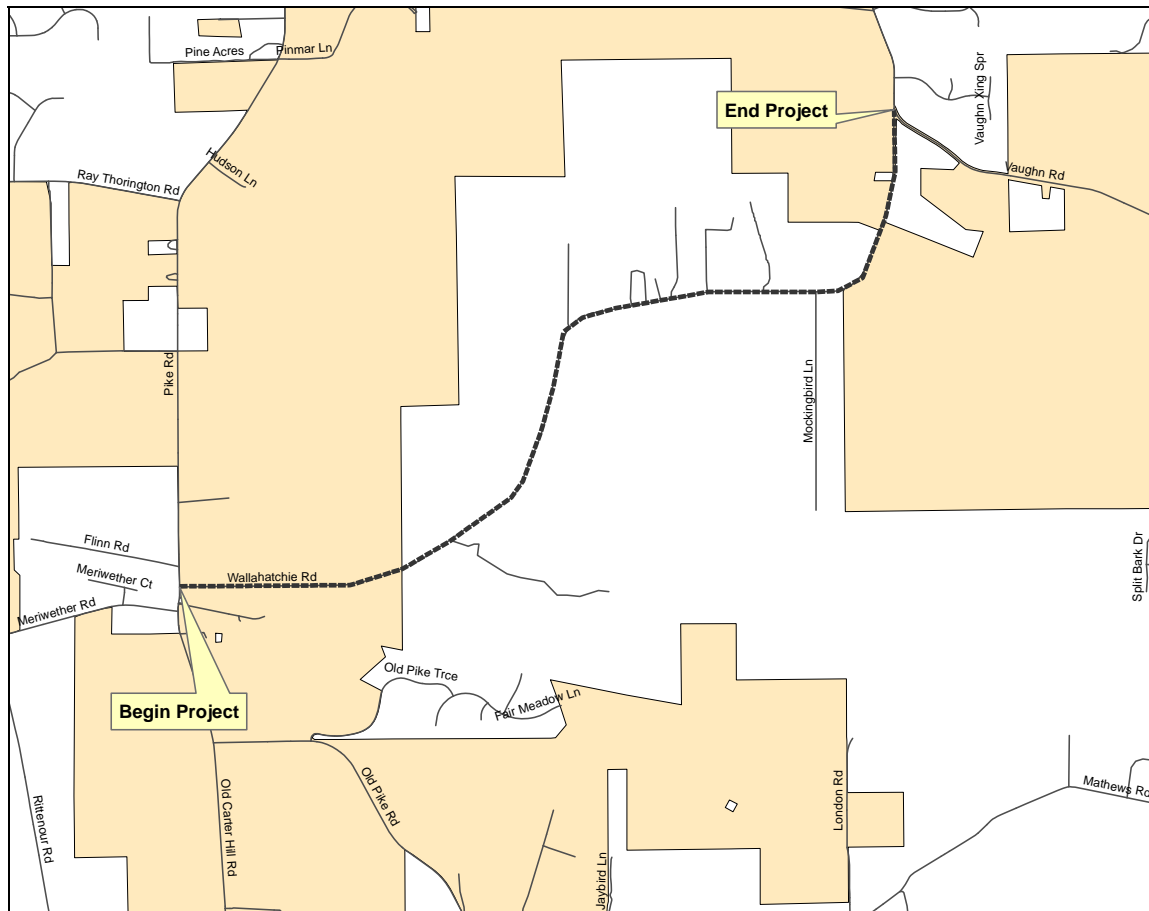
Functional Classification: **Major Collector**

Location: **Wallahatchee Road (CR-84) from Pike Road (CR-85) to SR 110**

Project Description: **Widen, Level, Resurface and Traffic Stripe Wallahatchee Road (CR-84) from Pike Road (CR-85) to SR 110**

Distance: **4.55 Miles** Funding Source: **State Transportation Planning (STP) Funds**

FEDERAL PROJECT NUMBER:	PROJECT SCOPE:	PROJECT START DATE:	FISCAL YEAR:	FEDERAL FUNDS:	LOCAL FUNDS:	TOTAL FUNDS:
STPOA()	PE	9/30/10	FY-10	\$528,000	\$132,000	\$660,000



TIP Project Number: **MC- 5-AM** Sponsor: **Montgomery County** State Project Code: **xxxxxxxx**

Functional Classification: **Major Collector**

Location: **Vaughn Road (CR-626) from Montgomery City Limits to Chantilly Parkway (SR-110)**

Project Description: **Widen, Level, Resurface and Traffic Stripe Vaughn Road (CR-626) from Montgomery City Limits to Chantilly Parkway (SR-110)**

Distance: **1.95 Miles** Funding Source: **State Transportation Planning (STP) Funds**

FEDERAL PROJECT NUMBER:	PROJECT SCOPE:	PROJECT START DATE:	FISCAL YEAR:	FEDERAL FUNDS:	LOCAL FUNDS:	TOTAL FUNDS:
STPOA()	PE	9/30/10	FY-10	\$360,000	\$90,000	\$450,000

