

**Proposals for 2008-2011 Transportation Improvement Program Amendments and
2030 Long Range Transportation Plan Amendments
MPO Meeting #2 FY-2008**

TIP Project Number: **M-2-AM** Sponsor: **City of Montgomery** State Project Code: **100040820**

Functional Classification: **Minor Arterial**

Location: **Perry Hill Road from I-85 on/off ramp to Harrison Road**

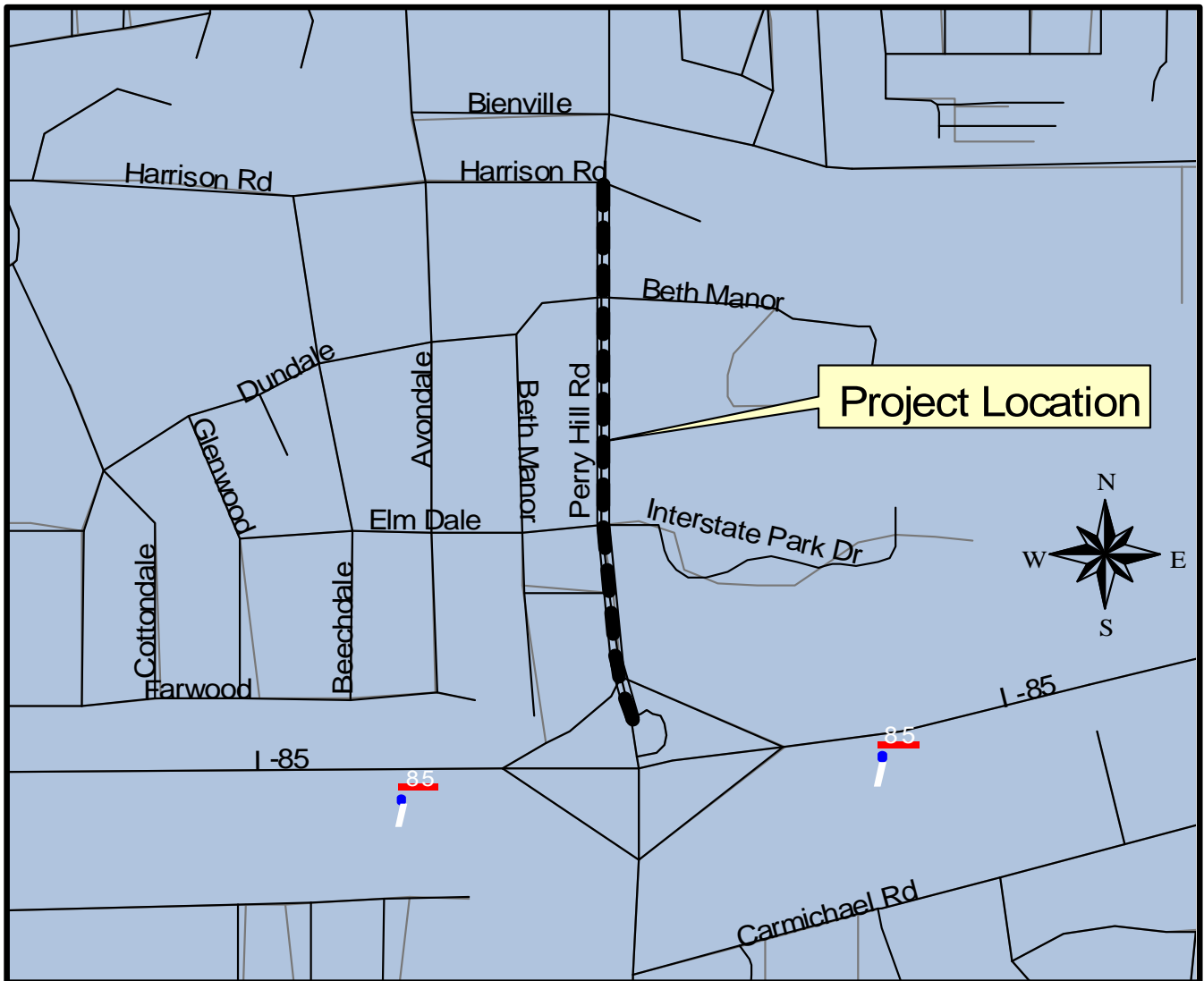
Project Description: **Widen to five lanes and resurface**

Distance: **0.49 miles** Funding Source: **Carryover STP Funds**

FEDERAL

| PROJECT NUMBER: | PROJECT SCOPE: | PROJECT START DATE: | FISCAL YEAR: | FEDERAL FUNDS: | LOCAL FUNDS: | TOTAL FUNDS: |
|-----------------|----------------|---------------------|--------------|----------------|--------------|--------------|
| STPMT-7724 | CN | 11/2/07 | FY-08 | \$ 1,600,000 | \$ 400,000 | \$ 2,000,000 |

*Increase total cost from \$1,456,000 to \$2,000,000. \$544,000 increase.



TIP Project Number: **M-2-AM**

TIP Project Number: **M-3-AM** Sponsor: **City of Montgomery** State Project Code: **100050974**

Functional Classification: **Minor Arterial**

Location: **AirBase Blvd from Day St. to Mobile Hwy.**

Project Description: **Resurface CR-237 (Airbase Blvd) from Day St. to CR-233 (Mobile Hwy.)**

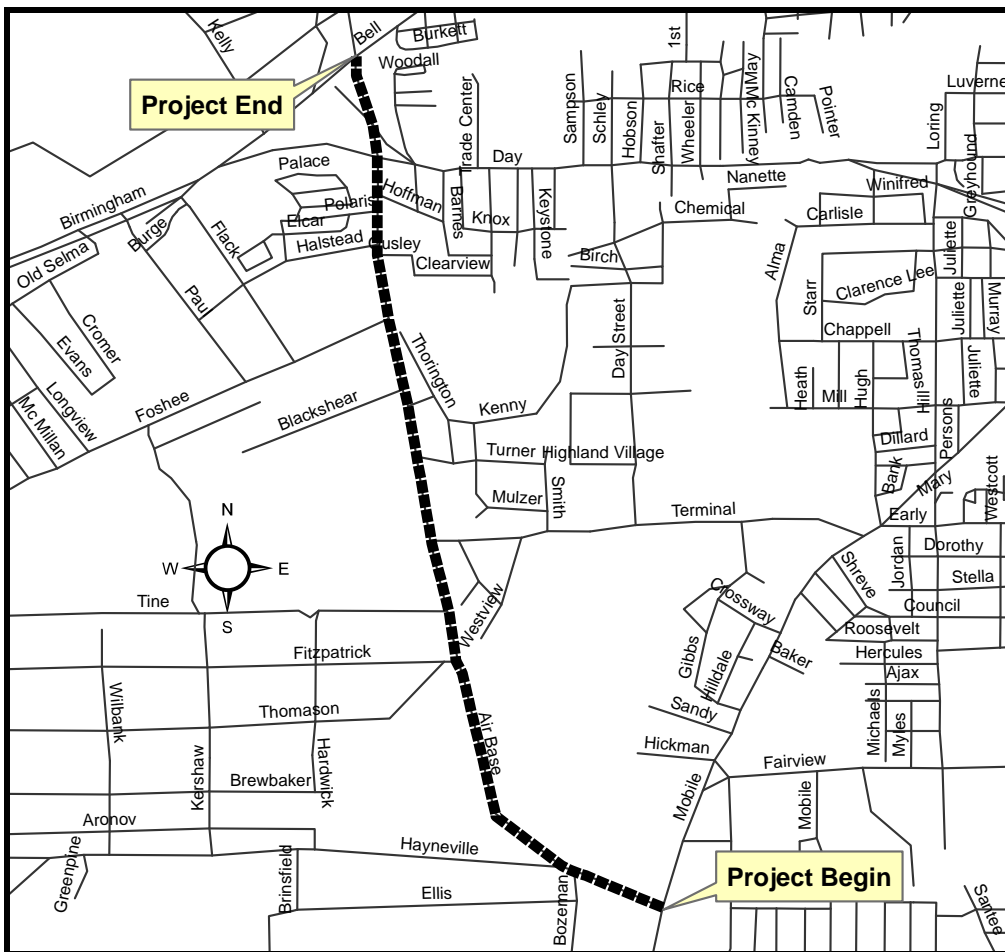
Distance: **1.77**

Funding Source: **Surface Transportation Other Area Funds**

FEDERAL

| PROJECT NUMBER: | PROJECT SCOPE: | PROJECT START DATE: | FISCAL YEAR: | FEDERAL FUNDS: | LOCAL FUNDS: | TOTAL FUNDS: |
|-----------------|----------------|---------------------|--------------|----------------|--------------|--------------|
| STPOA-7722 | CN | 5/15/09 | FY-09 | \$ 1,664,000 | \$ 416,000 | \$ 2,080,000 |

This project is proposed to be deleted from the 2008-2011 TIP. Has been completed by the City of Montgomery.



TIP Project Number: **M-3-AM**

TIP Project Number: **ST-1-AM** Sponsor: **State of Alabama** State Project Code(s):**100033069**

Functional Classification: **Major Collector Rural**

Location: **SR-9 (US-231) Charles Ave to Knight St**

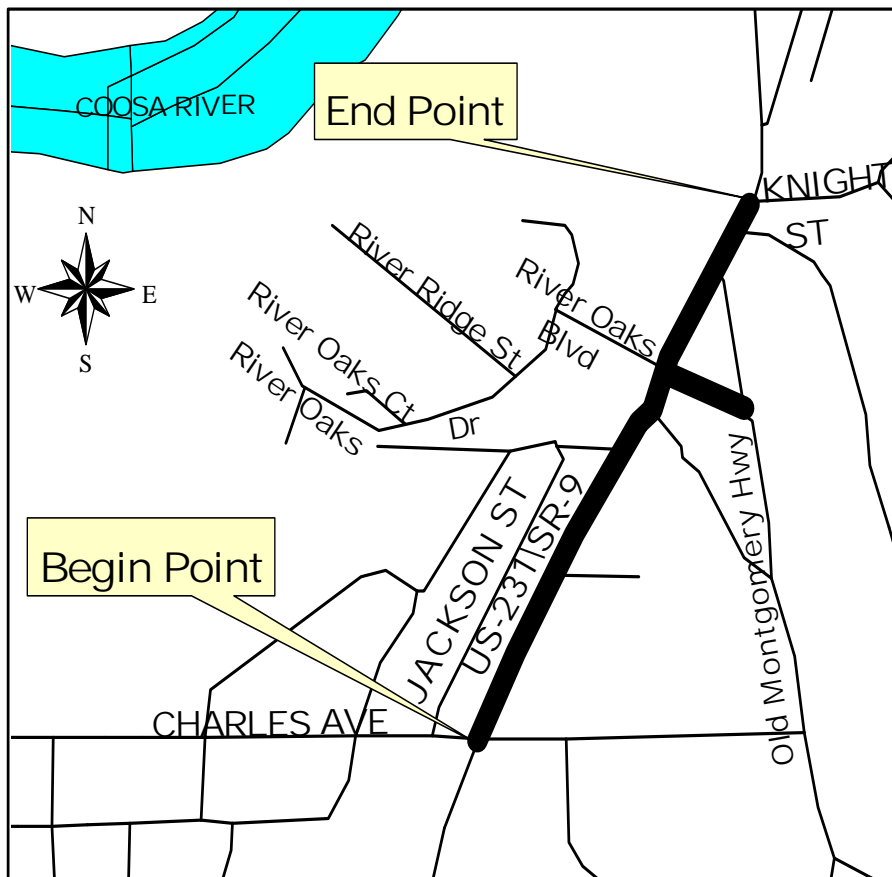
Project Description: **Correct safety problem-widen, signalize, signage, drainage, resurface & add turn lanes. Relocate north end of Old Montgomery Hwy.**

Distance: **0.41** Funding Source: **Carryover STP Funds**

FEDERAL

| PROJECT NUMBER: | PROJECT SCOPE: | PROJECT START DATE: | FISCAL YEAR: | FEDERAL FUNDS: | STATE FUNDS: | TOTAL FUNDS: |
|-----------------|----------------|---------------------|--------------|----------------|--------------|--------------|
| STPMT-0009() | CN | 10/1/07 | FY-08 | \$ 3,200,000 | \$800,000 | \$4,000,000 |

Project is proposed to increase from \$1,560,000 to \$4,000,000 due to construction cost increase. The proposed cost increase is \$2,440,000. ALDOT will pay for the cost increase and matching funds.



TIP Project Number: **ST-1-AM**

TIP Project Number: **NHS-2-AM** Sponsor: **State of Alabama** State Project Code:

100051180
100051207
100051208
100051210

Functional Classification: **Interstate**

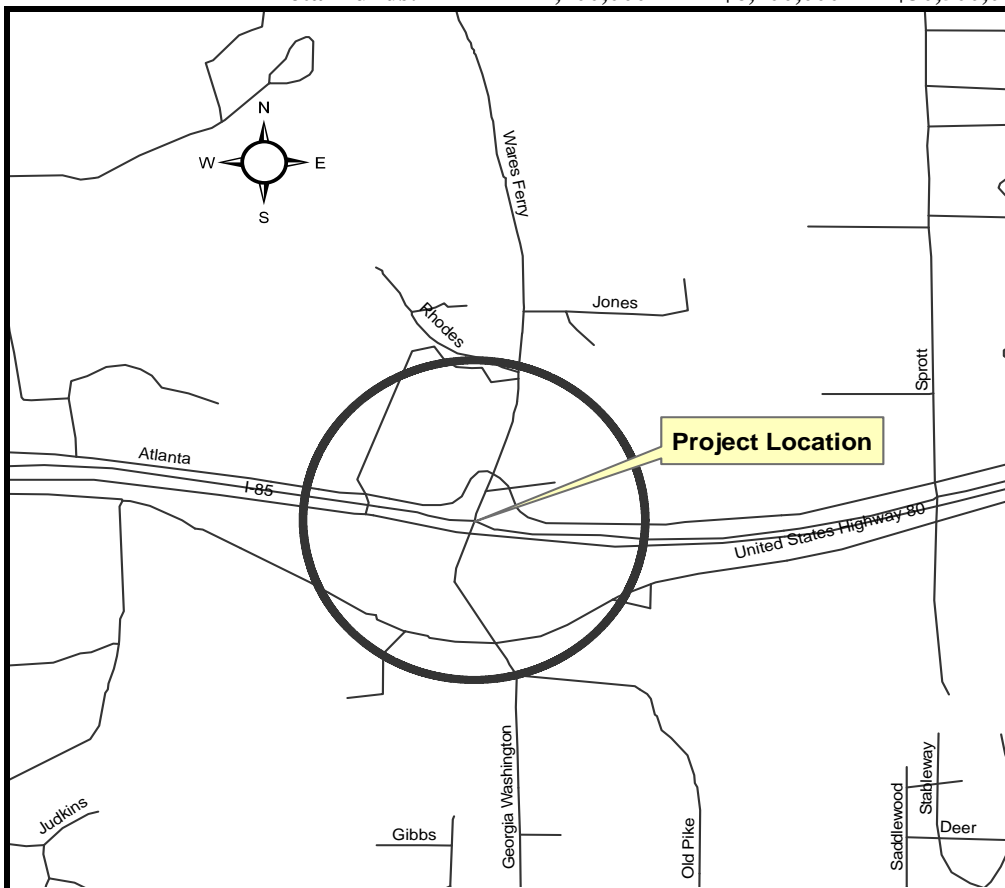
Location: **I-85 at County Road 64 (Wares Ferry Road)**

Project Description: **Build/Construct New Interchange**

Distance: **0.0 miles** Funding Source: **State Discretionary National Highway System Funds**

FEDERAL

| PROJECT NUMBER: | PROJECT SCOPE: | PROJECT START DATE: | FISCAL YEAR: | FEDERAL FUNDS: | STATE FUNDS: | TOTAL FUNDS: |
|---------------------|----------------|---------------------|--------------|-------------------|--------------------|---------------------|
| NHF-1085() | PE | 1/1/08 | FY-08 | \$ 400,000 | \$ 100,000 | \$ 500,000 |
| NHF-I085() | RW | 10/1/09 | FY-10 | \$5,600,000 | \$1,400,000 | \$7,000,000 |
| NHF-I085() | UT | 7/1/10 | FY-10 | \$ 400,000 | \$ 100,000 | \$ 500,000 |
| NHF-I085() | CN | 4/29/11 | FY-10 | \$18,000,000 | \$4,500,000 | \$22,500,000 |
| Total Funds: | | | | 24,400,000 | \$6,100,000 | \$30,500,000 |



TIP Project Number: **NHS-2-AM**

2030 LRTP Amendment Proposal

2030 LRTP: **2-AM**

Sponsor: **State of Alabama**

State Project Code:

**100051180
100051207
100051208
100051210**

Functional Classification: **Interstate**

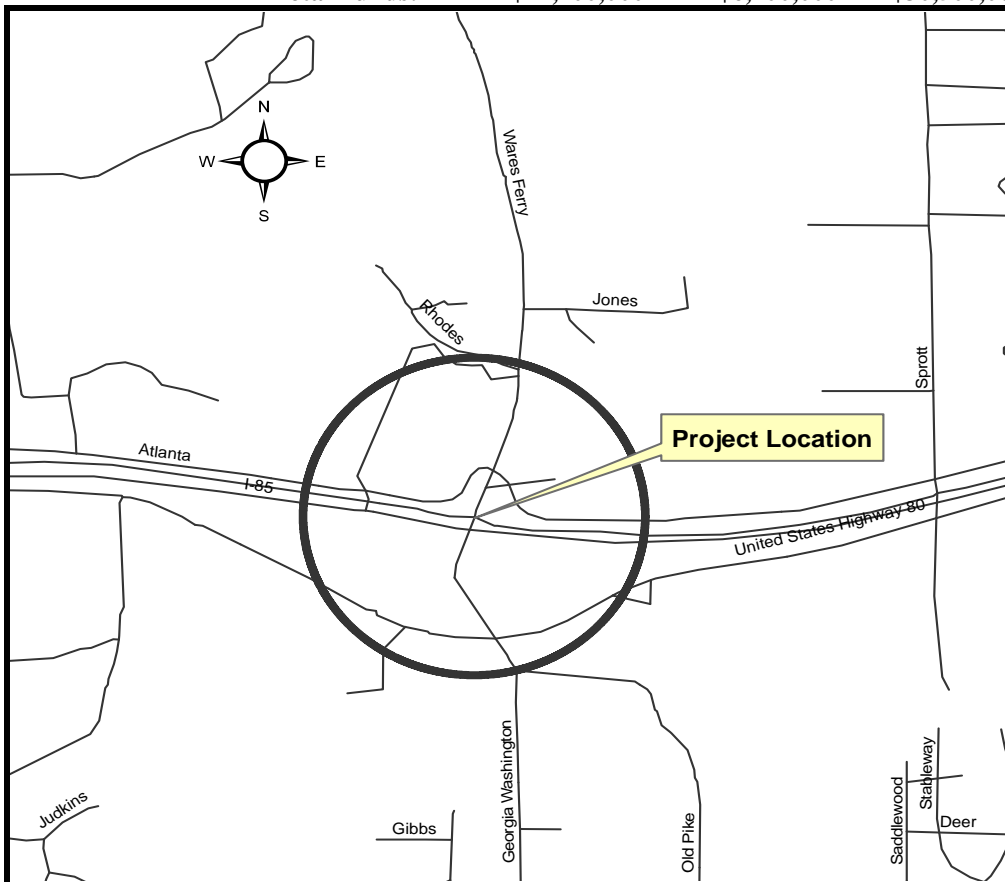
Location: **I-85 at County Road 64 (Wares Ferry Road)**

Project Description: **Build/Construct New Interchange**

Distance: **0.0 miles** Funding Source: **State Discretionary National Highway System Funds**

FEDERAL

| PROJECT NUMBER: | PROJECT SCOPE: | PROJECT START DATE: | FISCAL YEAR: | FEDERAL FUNDS: | STATE FUNDS: | TOTAL FUNDS: |
|---------------------|----------------|---------------------|--------------|---------------------|--------------------|---------------------|
| NHF-1085() | PE | 1/1/08 | FY-08 | \$ 400,000 | \$ 100,000 | \$ 500,000 |
| NHF-I085() | RW | 10/1/09 | FY-10 | \$5,600,000 | \$1,400,000 | \$7,000,000 |
| NHF-I085() | UT | 7/1/10 | FY-10 | \$ 400,000 | \$ 100,000 | \$ 500,000 |
| NHF-I085() | CN | 4/29/11 | FY-10 | \$18,000,000 | \$4,500,000 | \$22,500,000 |
| Total Funds: | | | | \$24,400,000 | \$6,100,000 | \$30,500,000 |



2030 LRTP Project Number: **LRTP-2-AM**

Functional Classification: **Minor Arterial**

Location: **Grandview Road (County Road 8) from AL. Highway 14 to Main Street (AL Highway 143)**

Project Description: **Widen and Resurface**

Distance: **2.5 miles**

Funding Source: **Surface Transportation Other Area Funds**

FEDERAL

| PROJECT NUMBER: | PROJECT SCOPE: | PROJECT START DATE: | FISCAL YEAR: | FEDERAL FUNDS: | LOCAL FUNDS: | TOTAL FUNDS: |
|-----------------|----------------|---------------------|--------------|--------------------|------------------|--------------------|
| STPOA | PE | 6/1/08 | FY-08 | \$ 160,000 | \$40,000 | \$200,000 |
| STPOA | UT | 10/1/09 | FY-09 | \$ 40,000 | \$10,000 | \$ 50,000 |
| STPOA | RW | 10/1/09 | FY-09 | \$ 40,000 | \$10,000 | \$ 50,000 |
| STPOA | CN | 10/1/2010 | FY-2010 | \$3,300,000 | \$825,000 | \$4,125,000 |
| Totals: | | | | \$3,540,000 | \$885,000 | \$4,425,000 |

