

**FISCAL YEARS 2008-2011 TRANSPORTATION  
IMPROVEMENT PROGRAM AMENDMENT PROJECT  
PROPOSALS**

**February 5, 2009 MPO MEETING, 10:00 A.M.**

**February 4, 2009 TCC MEETING, 10:00 A.M.**

**February 4, 2009 CAC MEETING, 2:00 P.M.**

**Meeting #1 in FY-2009**

TIP Project Number: **ST-5-AM** Sponsor: **State of Alabama** State Project Code: **100052025**

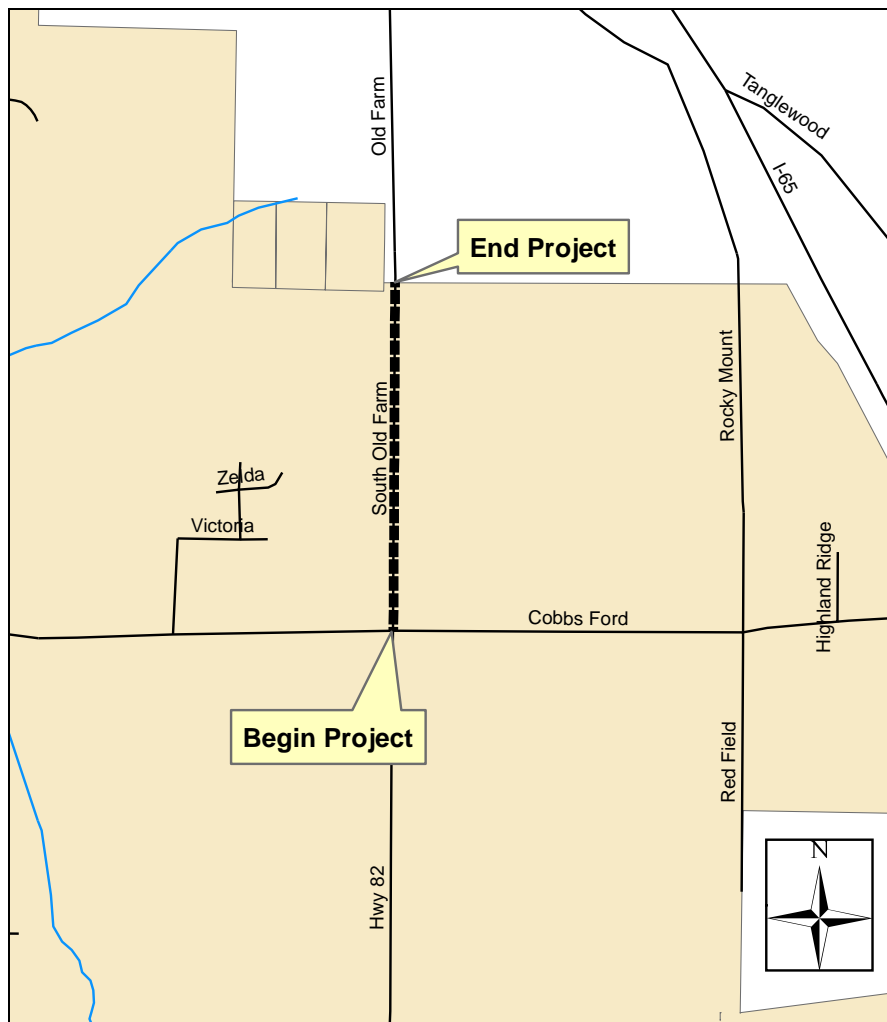
Functional Classification: **Urban Collector**

Location: **Old Farm Lane from SR-6 (US-82, Cobbs Ford Rd) to Prattville City Limits**

Project Description: Roadway Improvements

Distance: **.44 miles** Funding Source: **STP Other Area State Funds**

FEDERAL PROJECT NUMBER:	PROJECT SCOPE:	PROJECT START DATE:	FISCAL YEAR:	FEDERAL FUNDS:	STATE FUNDS:	TOTAL FUNDS:
STPOA 7814()	PE	2/1/09	FY-09	\$788,000	\$197,000	\$985,000



TIP Project Number: **ST-5-AM**

TIP Project Number: **NHS-2-AM** Sponsor: **State of Alabama** State Project Code: **100052731**  
**100052732**

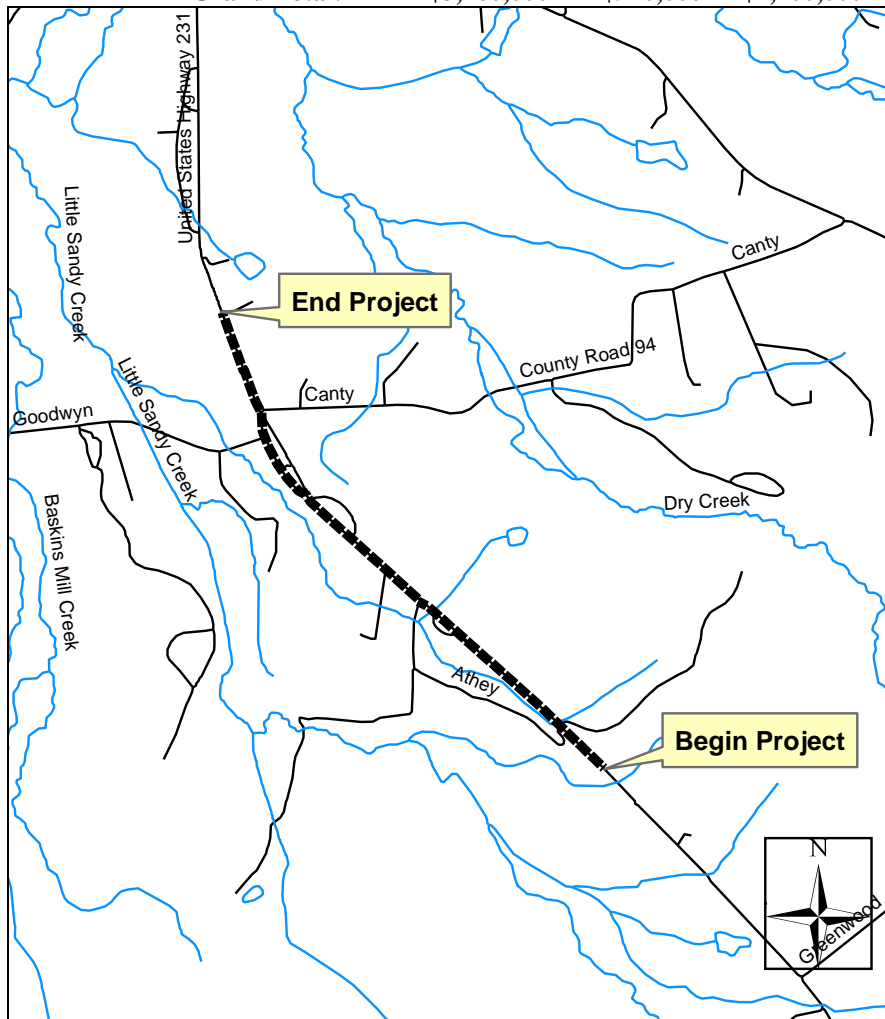
Functional Classification: **Principal Arterial**

Location: **SR-53 (US-231 NB) from near CR-127 (Athey Road) to .5 mile north CR-128 (Canty Road)**

Project Description: **Roadway Improvements**

Distance: **2.80 miles** Funding Source: **National Highway System Funds**

FEDERAL PROJECT NUMBER:	PROJECT SCOPE:	PROJECT START DATE:	FISCAL YEAR:	FEDERAL FUNDS:	STATE FUNDS:	TOTAL FUNDS:
NHF 0053()	PE	2/1/09	FY-09	\$160,000	\$40,000	\$200,000
NHF 0053()	CN	2/26/10	FY-2010	\$3,600,000	\$900,000	\$4,500,000
<b>Grand Total:</b>				<b>\$3,760,000</b>	<b>\$940,000</b>	<b>\$4,700,000</b>



TIP Project Number: **NHS-2-AM**

TIP Project Number: **BR-2-AM** Sponsor: **State of Alabama** State Project Code: **100052654**

Functional Classification: **Minor Arterial**

Location: **SR-206 over Autauga Creek Bridge**

Project Description: **Bridge Replacement**

Distance: **.50 miles**

Funding Source: **Bridge Program Funds**

FEDERAL PROJECT NUMBER:	PROJECT SCOPE:	PROJECT START DATE:	FISCAL YEAR:	FEDERAL FUNDS:	STATE FUNDS:	TOTAL FUNDS:
BR 0206()	RW	2/1/09	FY-09	\$41,600	\$10,400	\$52,000



TIP PROJECT NUMBER: **BR-2-AM**

TIP Project Number: **TR-2-AM** Sponsor: **Family Guidance Center of Alabama** State Project Code: **100052703**

Functional Classification: **n/a**

Location: **Family Guidance Center of Alabama**

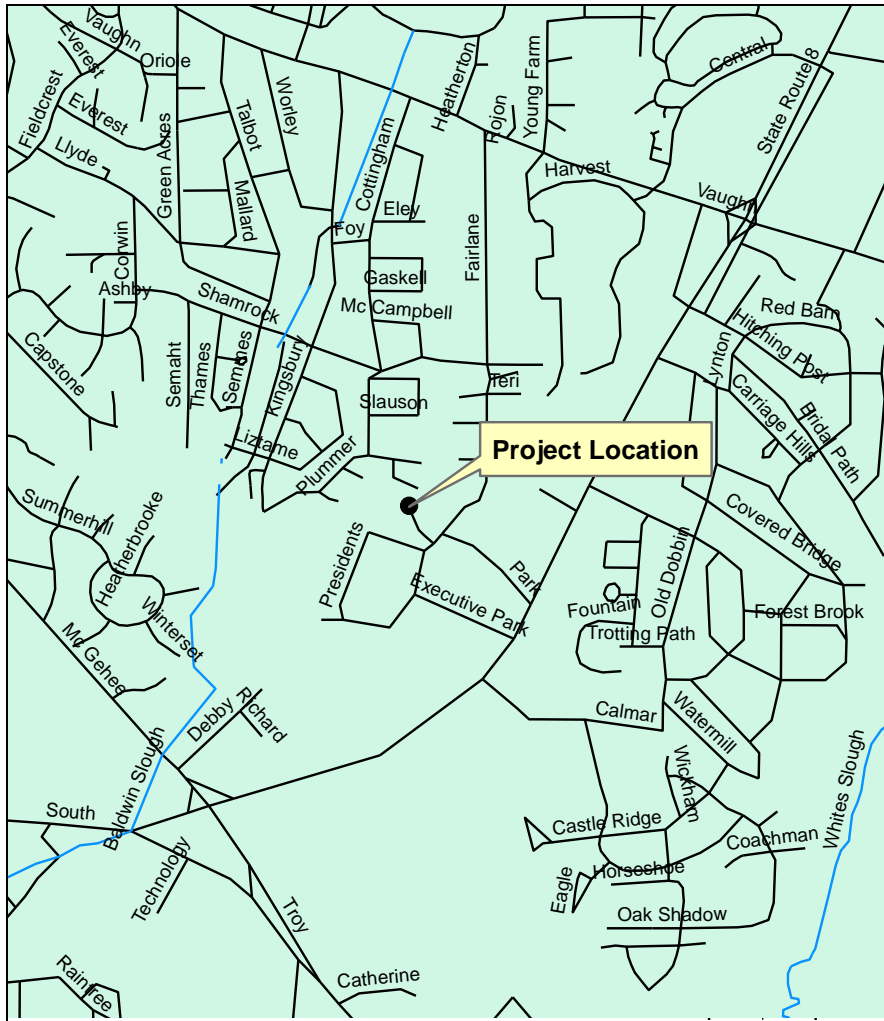
Project Description: **Section 5310 - Vehicle Procurement – 1MV**

Distance: **n/a**

Funding Source: **Section 5310 FTA Transit Funds**

FEDERAL

PROJECT NUMBER:	PROJECT SCOPE:	PROJECT START DATE:	FISCAL YEAR:	FEDERAL FUNDS:	OTHER FUNDS:	TOTAL FUNDS:
UMTAC 53100	TR	1/18/09	FY-09	\$34,418	\$8,604	\$43,022



TIP PROJECT NUMBER: **TR-2-AM**

TIP Project Number: **TR-3-AM** Sponsor: **Montgomery ARC** State Project Code: **100052025**

Functional Classification: **n/a**

Location: **Montgomery ARC**

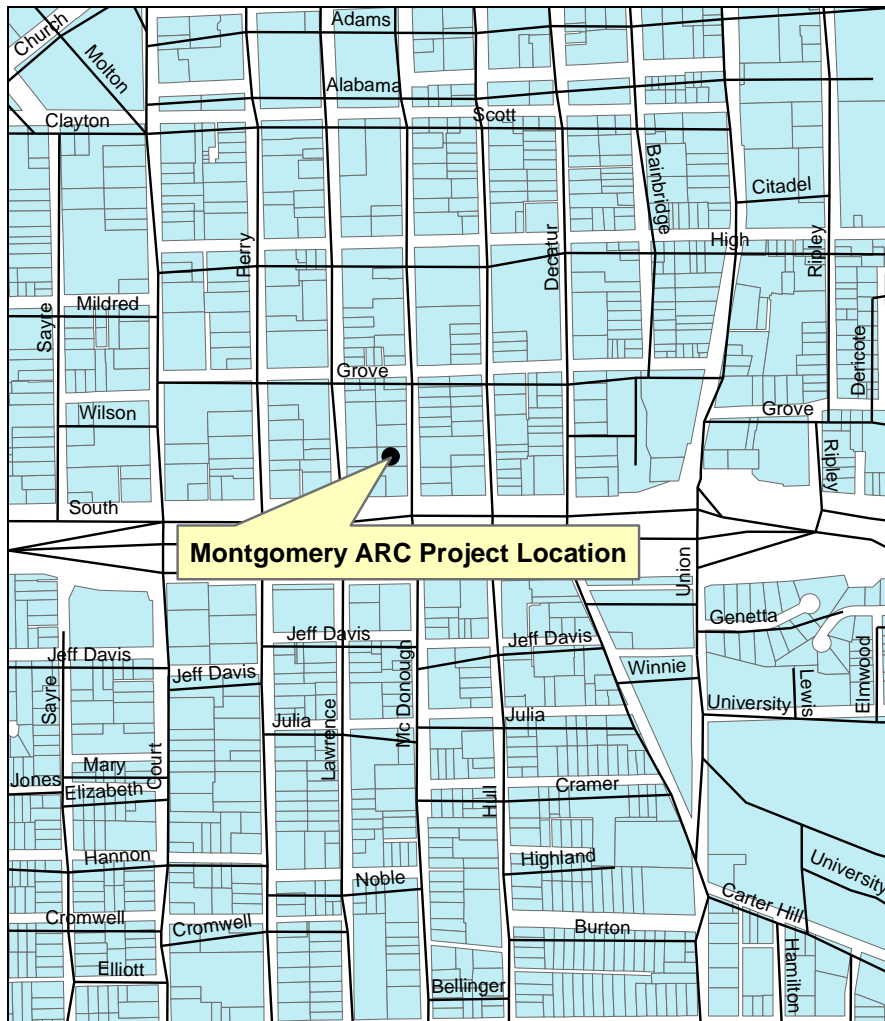
Project Description: **Section 5310 Vehicle Procurement – 7CV, 4MV, 2CCB**

Distance: **n/a**

Funding Source: **Section 5310 FTA Transit Funds**

FEDERAL

PROJECT NUMBER:	PROJECT SCOPE:	PROJECT START DATE:	FISCAL YEAR:	FEDERAL FUNDS:	OTHER FUNDS:	TOTAL FUNDS:
UMTAC 53100	TR	1/17/09	FY-09	\$430,290	\$107,572	\$537,862



**TIP PROJECT NUMBER: TR-3-AM**

TIP Project Number: **NHS-4-AM** Sponsor: **State of Alabama** State Project Code: **100052730**

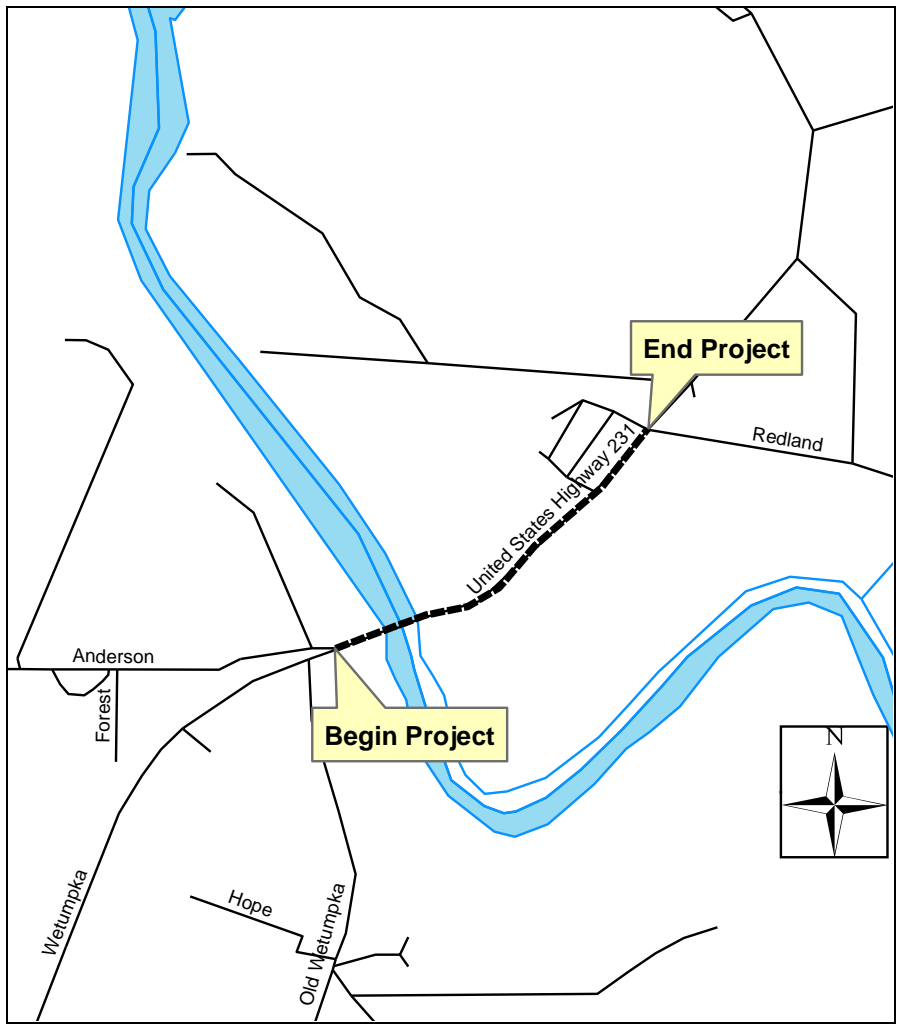
Functional Classification: **Principal Arterial**

Location: **US-231 from Anderson Road to Redland Road**

Project Description: **Additional Lane**

Distance: **1.52 miles** Funding Source: **National Highway System Funds**

FEDERAL PROJECT NUMBER:	PROJECT SCOPE:	PROJECT START DATE:	FISCAL YEAR:	FEDERAL FUNDS:	STATE FUNDS:	TOTAL FUNDS:
NHF 00090	RW	2/1/09	FY-09	\$52,000	\$13,000	\$65,000



TIP PROJECT NUMBER: **NHS-4-AM**

TIP Project Number: **NHS-5-AM** Sponsor: **State of Alabama** State Project Code: **100052730**

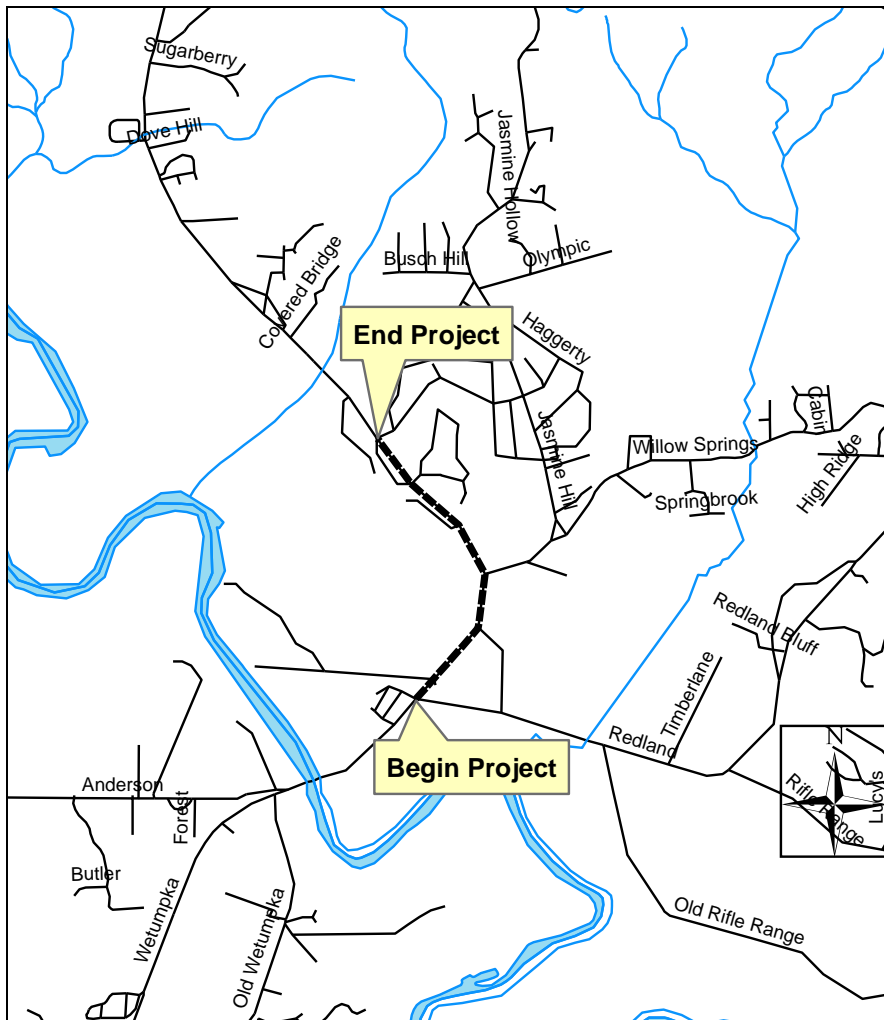
Functional Classification: **Principal Arterial**

Location: **SR-9 (US-231) from CR-8 (Redland Road) to near CR-200 and Wetumpka Welcome Center**

Project Description: **Additional Lane**

Distance: **1.52 miles** Funding Source: **National Highway System Funds**

FEDERAL PROJECT NUMBER:	PROJECT SCOPE:	PROJECT START DATE:	FISCAL YEAR:	FEDERAL FUNDS:	STATE FUNDS:	TOTAL FUNDS:
NHF 00090	RW	2/1/09	FY-09	\$52,000	\$13,000	\$65,000



**TIP PROJECT NUMBER: NHS-5-AM**

TIP Project Number: **W-2-AM** Sponsor: **City of Wetumpka** State Project Code: **100044250**

Functional Classification: **Minor Arterial**

Location: **SR-14 (Coosa River Parkway) from East End of Relief bridge to West end of Coosa River bridge**

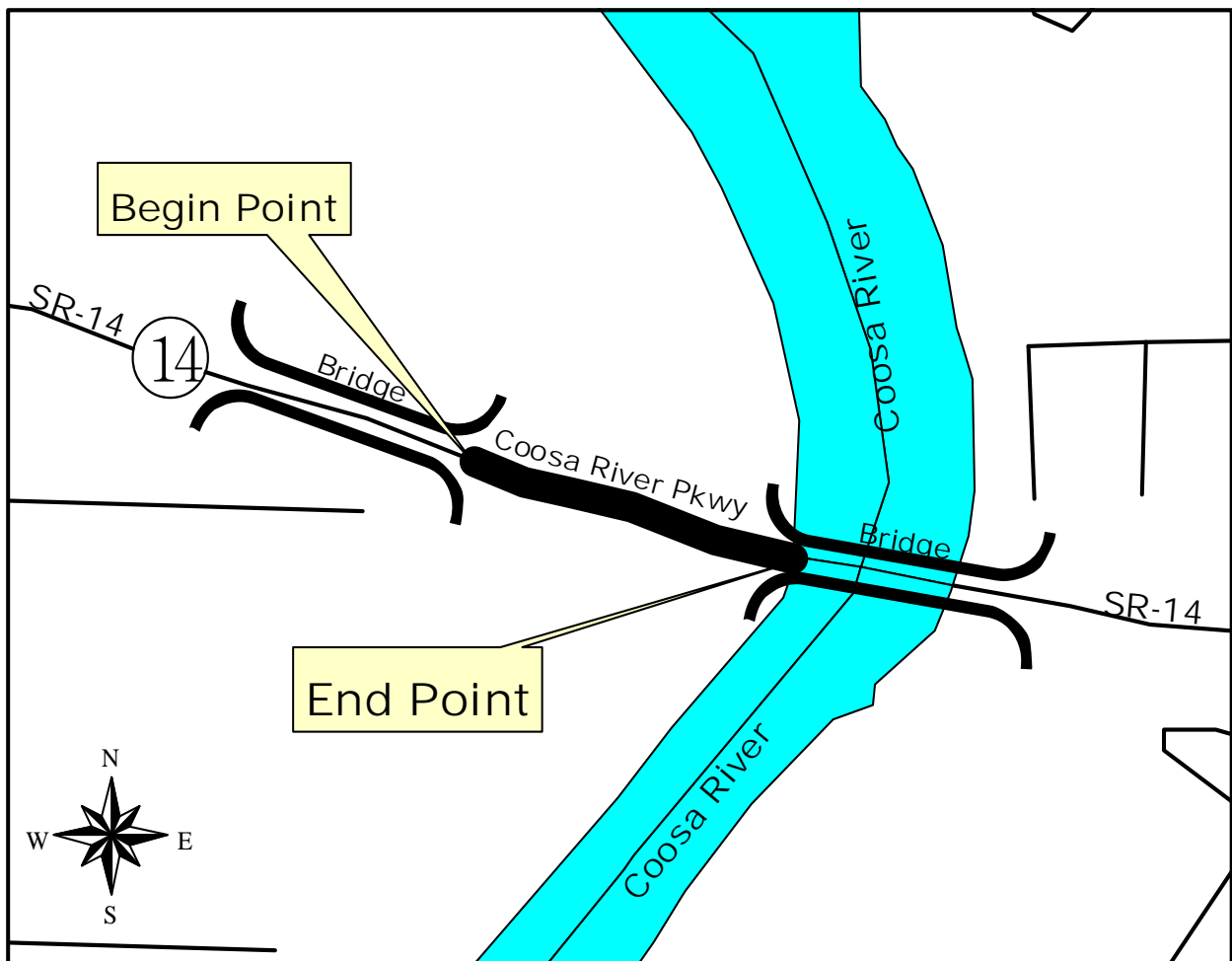
Project Description: **Widen and add turn lane**

Distance: **0.224 miles** Funding Source: **STP Other Area Funds**

FEDERAL

PROJECT NUMBER:	PROJECT SCOPE:	PROJECT START DATE:	FISCAL YEAR:	FEDERAL FUNDS:	LOCAL FUNDS:	TOTAL FUNDS:
STPOA-0014	CN	4/24/09	FY-09	\$514,313	\$128,578	\$642,891

\*This project is being increased from \$250,000 to \$642,891 due to required design changes and increased construction costs since the beginning of the project to date\* Cost Increase is \$392,891 total. Federal funds increase totals \$314,313 with match increase of \$78,578. 15.7% increase.



TIP Project Number: **W-2-AM**

TIP Project Number: **NU-1-AM** Sponsor: **State of Alabama** State Project Code: **100052822**

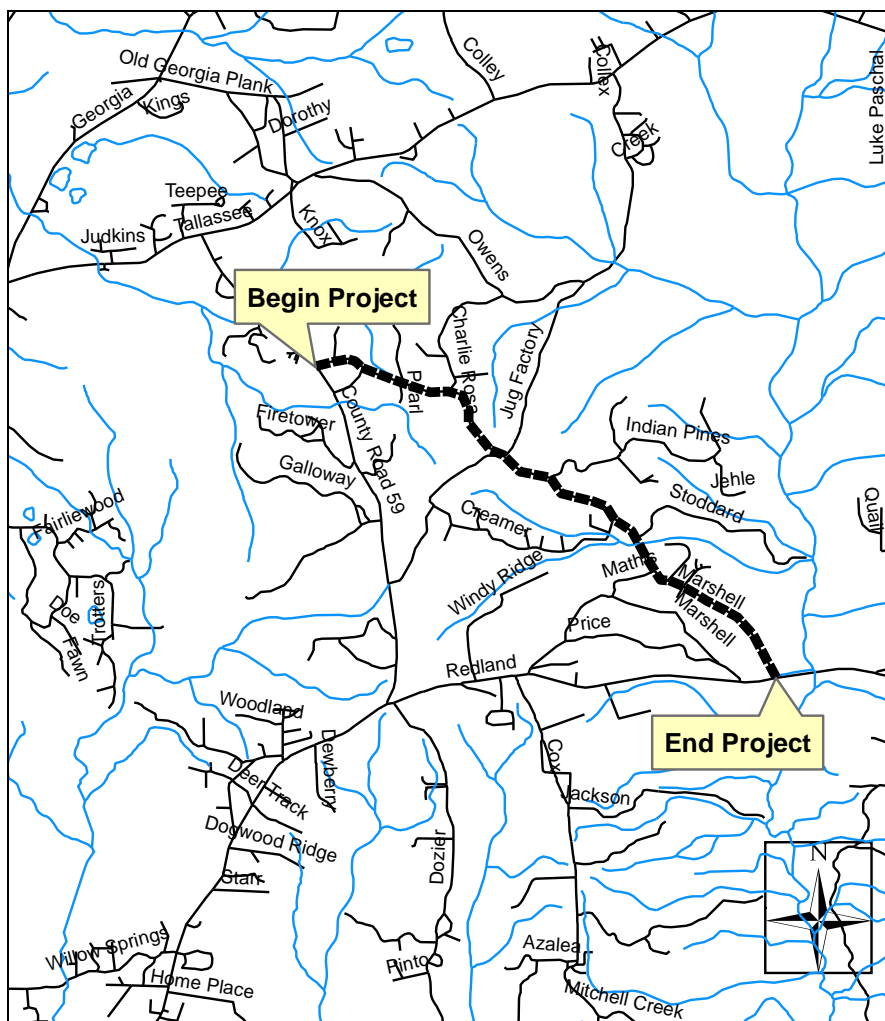
Functional Classification: **Major Rural Collector**

Location: **CR-116 (Marshall Rd) from CR-59 to CR-8 (Redland Rd)**

Project Description: **Resurface**

Distance: **4.40 miles** Funding Source: **STP Non Urban Funds for County's**

FEDERAL PROJECT NUMBER:	PROJECT SCOPE:	PROJECT START DATE:	FISCAL YEAR:	FEDERAL FUNDS:	OTHER FUNDS:	TOTAL FUNDS:
STPNU 2645()	CN	3/27/09	FY-09	\$906,992	\$226,748	\$1,133,740



TIP PROJECT NUMBER: **NU-1-AM**

TIP Project Number: **HR-1-AM** Sponsor: **State of Alabama** State Project Code: **100052817**

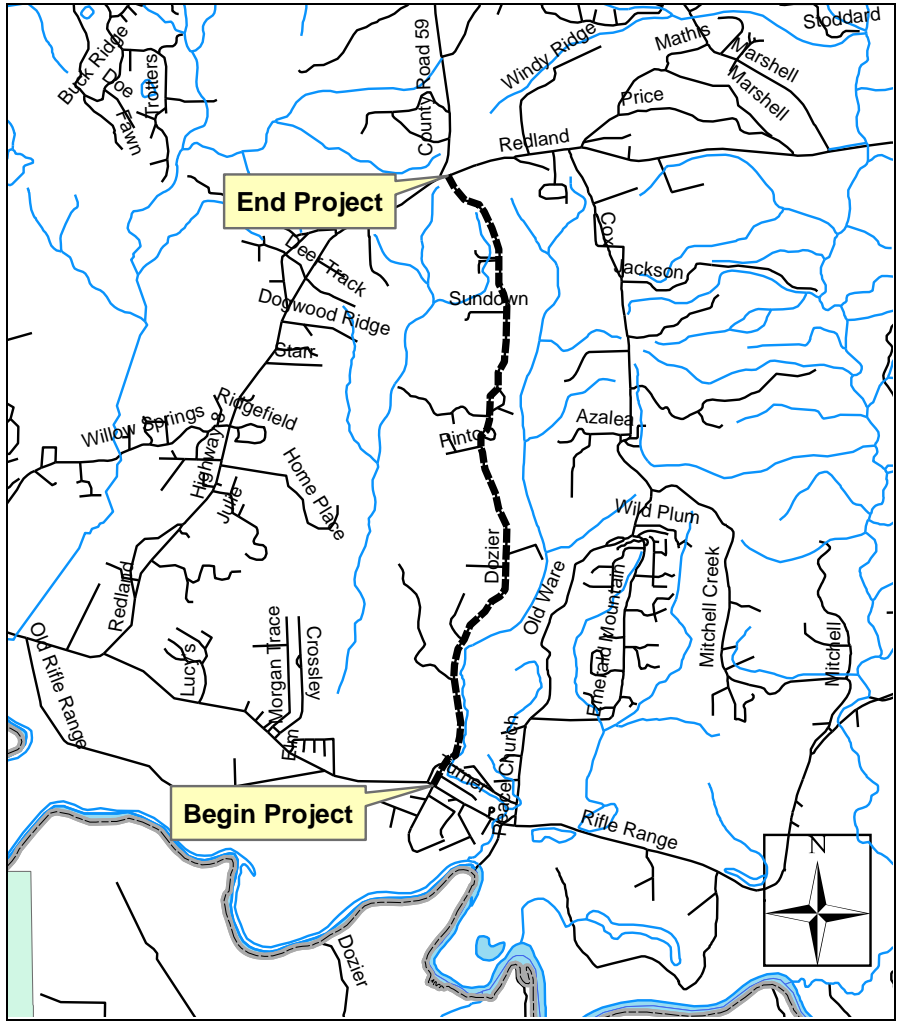
Functional Classification: **Major Rural Collector**

Location: **CR-59 from CR-4 (Rifle Range Rd) to CR-8 (Redland Rd)**

Project Description: **Resurface**

Distance: **4.86 miles** Funding Source: **Safety Funds**

FEDERAL PROJECT NUMBER:	PROJECT SCOPE:	PROJECT START DATE:	FISCAL YEAR:	FEDERAL FUNDS:	OTHER FUNDS:	TOTAL FUNDS:
HRRR-2623()	CN	3/27/09	FY-09	\$189,162	\$21,018	\$210,180



TIP PROJECT NUMBER: **HR-1-AM**

TIP Project Number: **NHS-6-AM** Sponsor: **State of Alabama** State Project Code: **100052886**

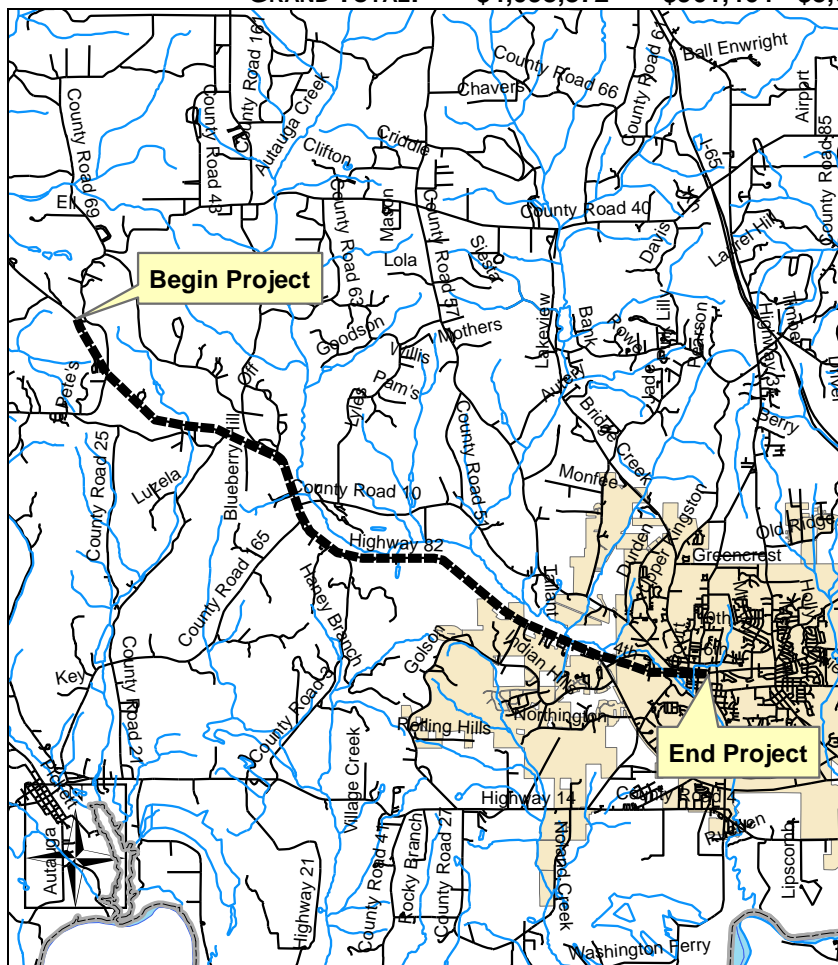
Functional Classification: **Principal Arterial**

Location: **SR-6 (US-82) from CR-40 to SR-206 and SR-206 from SR-6 to SR-14 (FY 2010 Phase 1)**

Project Description: **Resurface and 2' Widening**

Distance: **14.11 miles** Funding Source: **National Highway System and Safety Funds**

FEDERAL PROJECT NUMBER:	PROJECT SCOPE:	PROJECT START DATE:	FISCAL YEAR:	FEDERAL FUNDS:	STATE FUNDS:	TOTAL FUNDS:
HSIPF-0006()	FM	6/26/09	FY-09	\$455,430	\$50,603	\$506,033
NHF-0006()	FM	6/26/09	FY-09	\$3,643,442	\$910,860	\$4,554,303
<b>GRAND TOTAL:</b>				<b>\$4,098,872</b>	<b>\$961,464</b>	<b>\$5,060,337</b>



TIP PROJECT NUMBER: **NHS-6-AM**

TIP Project Number: **ST-6-AM** Sponsor: **State of Alabama** State Project Code: **100052873**

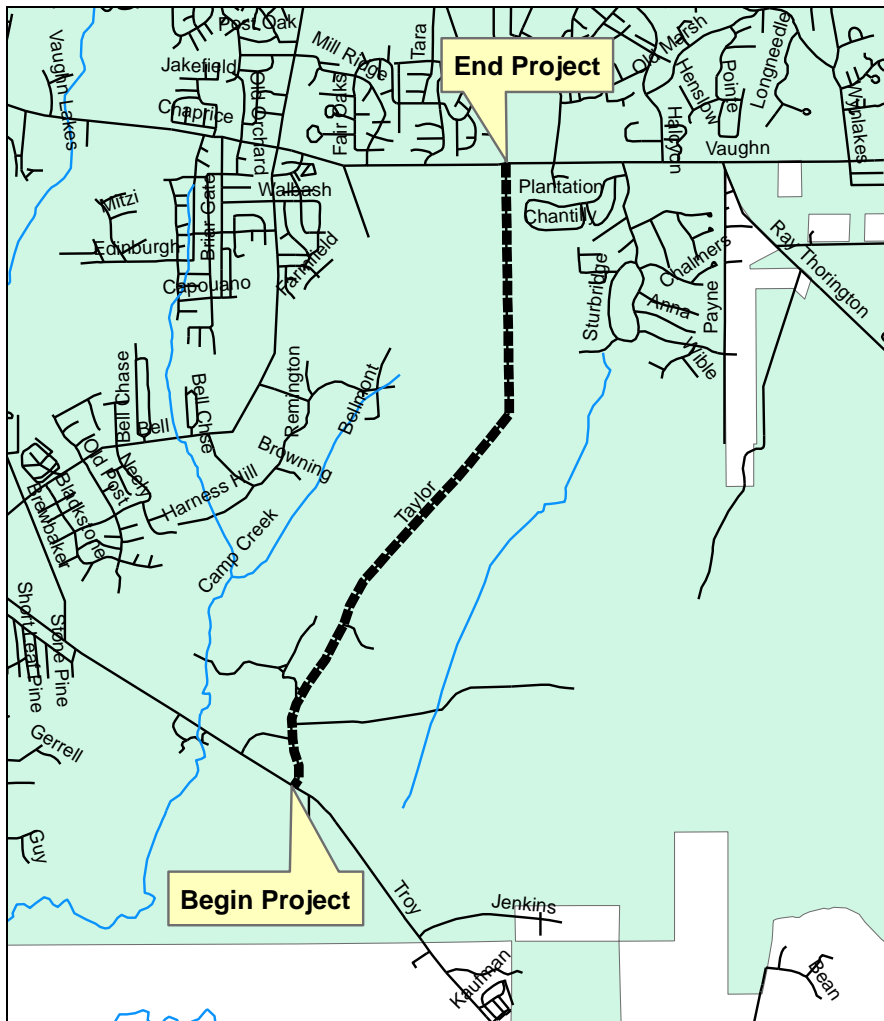
Functional Classification: **Minor Arterial**

Location: **SR-271 (Taylor Road) from SR-6 (US-231) to CR-232 (Vaughn Road)**

Project Description: **Resurface**

Distance: **3.19 miles** Funding Source: **STP Any Area Funds**

FEDERAL PROJECT NUMBER:	PROJECT SCOPE:	PROJECT START DATE:	FISCAL YEAR:	FEDERAL FUNDS:	STATE FUNDS:	TOTAL FUNDS:
STPAA 0271()	FM	6/26/09	FY-09	\$1,868,470	\$467,117	\$2,335,588



TIP PROJECT NUMBER: **ST-6-AM**



TIP Project Number: **NHS-8-AM** Sponsor: **State of Alabama** State Project Code: **100051874**

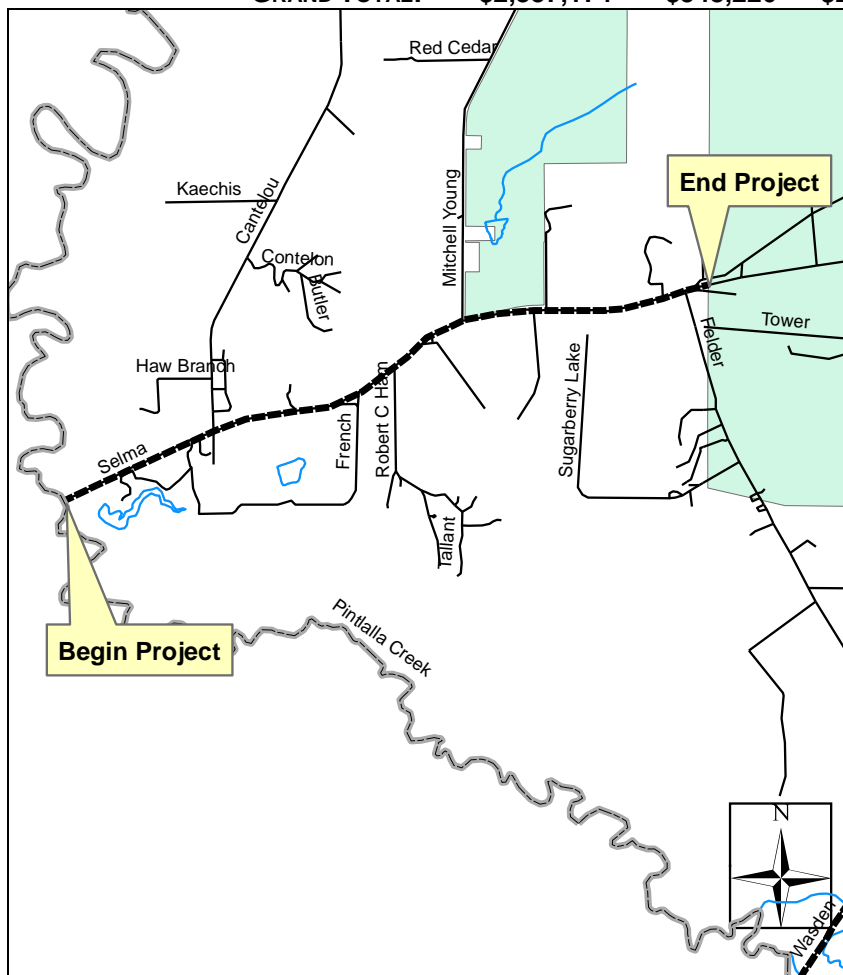
Functional Classification: **Principal Arterial**

Location: **SR-8 (US-80) from Lowndes County Line to West City Limits of Montgomery just East of CR-103**

Project Description: **Resurface and Safety Widening**

Distance: **4.69 miles** Funding Source: **National Highway/Safety Funds**

FEDERAL PROJECT NUMBER:	PROJECT SCOPE:	PROJECT START DATE:	FISCAL YEAR:	FEDERAL FUNDS:	STATE FUNDS:	TOTAL FUNDS:
HSIPF0008()	FM	6/26/09	FY-09	\$ 259,686	\$ 28,854	\$ 288,540
NHS-0008()	FM	6/26/09	FY-09	\$2,077,488	\$519,372	\$2,596,860
<b>GRAND TOTAL:</b>				<b>\$2,337,174</b>	<b>\$548,226</b>	<b>\$2,885,400</b>



TIP PROJECT NUMBER: **NHS-8-AM**

TIP Project Number: **NHS-9-AM** Sponsor: **State of Alabama** State Project Code: **100051873**

Functional Classification: **Principal Arterial**

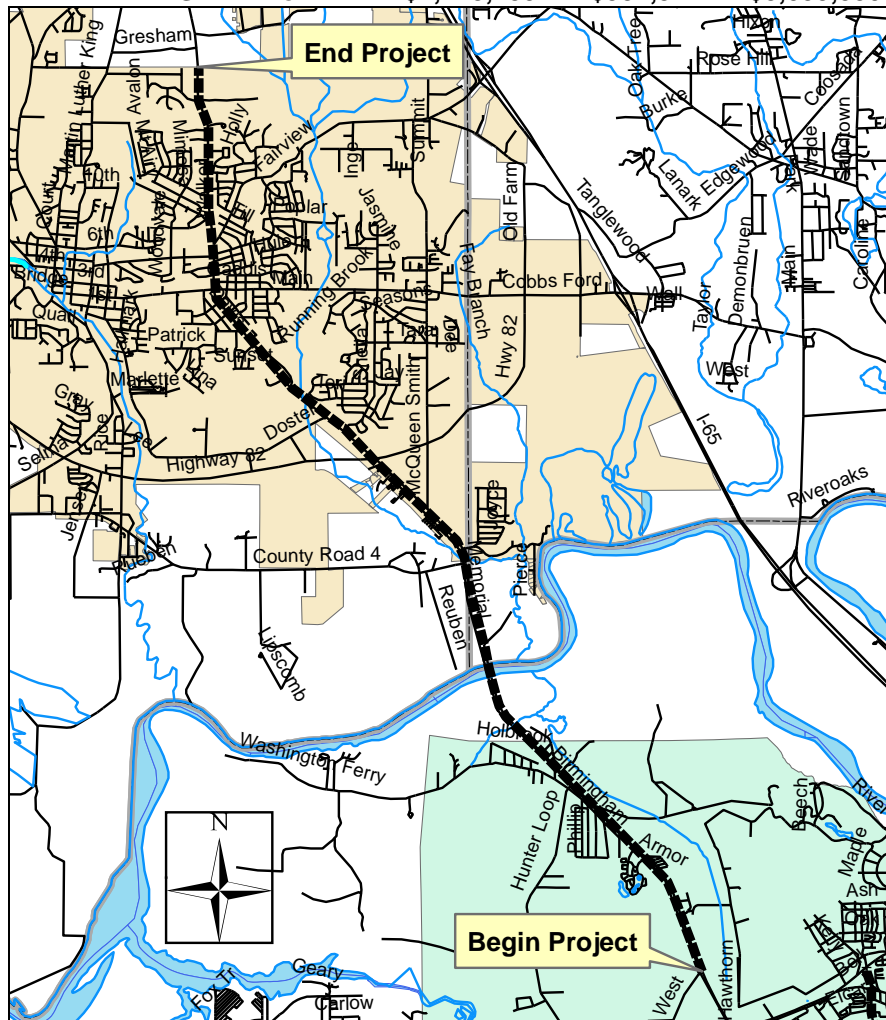
Location: **SR-3 (US-31) from SR-8 (US-80) to the Pine Creek Bridge**

Project Description: **Resurface and Safety Widening**

Distance: **9.81 miles**

Funding Source: **National Highway System/Safety Funds**

FEDERAL PROJECT NUMBER:	PROJECT SCOPE:	PROJECT START DATE:	FISCAL YEAR:	FEDERAL FUNDS:	STATE FUNDS:	TOTAL FUNDS:
HSIP-0003()	FM	6/26/09	FY-09	\$ 275,359	\$ 30,595	\$ 305,955
NHS-0003()	FM	6/26/09	FY-09	\$2,202,876	\$550,719	\$2,753,595
<b>GRAND TOTAL:</b>				<b>\$2,478,235</b>	<b>\$581,314</b>	<b>\$3,059,550</b>



TIP PROJECT NUMBER: **NHS-9-AM**

TIP Project Number: **ST-8-AM** Sponsor: **State of Alabama** State Project Code: **100052872**

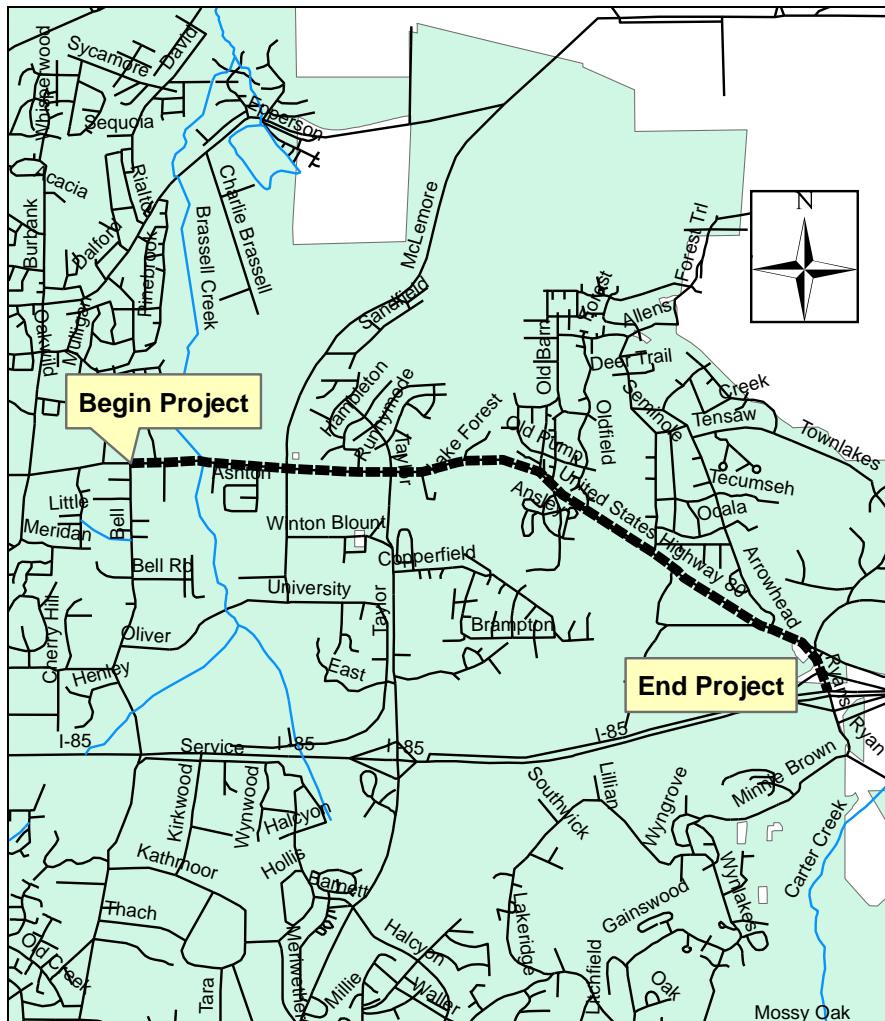
Functional Classification: **Principal Arterial**

Location: **SR-8 (US-80) from CR-43 (Bell Road) to I-85**

Project Description: **Resurface**

Distance: **3.39 miles** Funding Source: **STP Any Area State Funds**

FEDERAL PROJECT NUMBER:	PROJECT SCOPE:	PROJECT START DATE:	FISCAL YEAR:	FEDERAL FUNDS:	STATE FUNDS:	TOTAL FUNDS:
STPAA-0008()	FM	6/26/09	FY-09	\$1,348,469	\$337,117	\$1,685,587



**TIP PROJECT NUMBER: ST-8-AM**

TIP Project Number: **ST-7-AM** Sponsor: **State of Alabama** State Project Code: **100051863**

Functional Classification: Minor **Arterial**

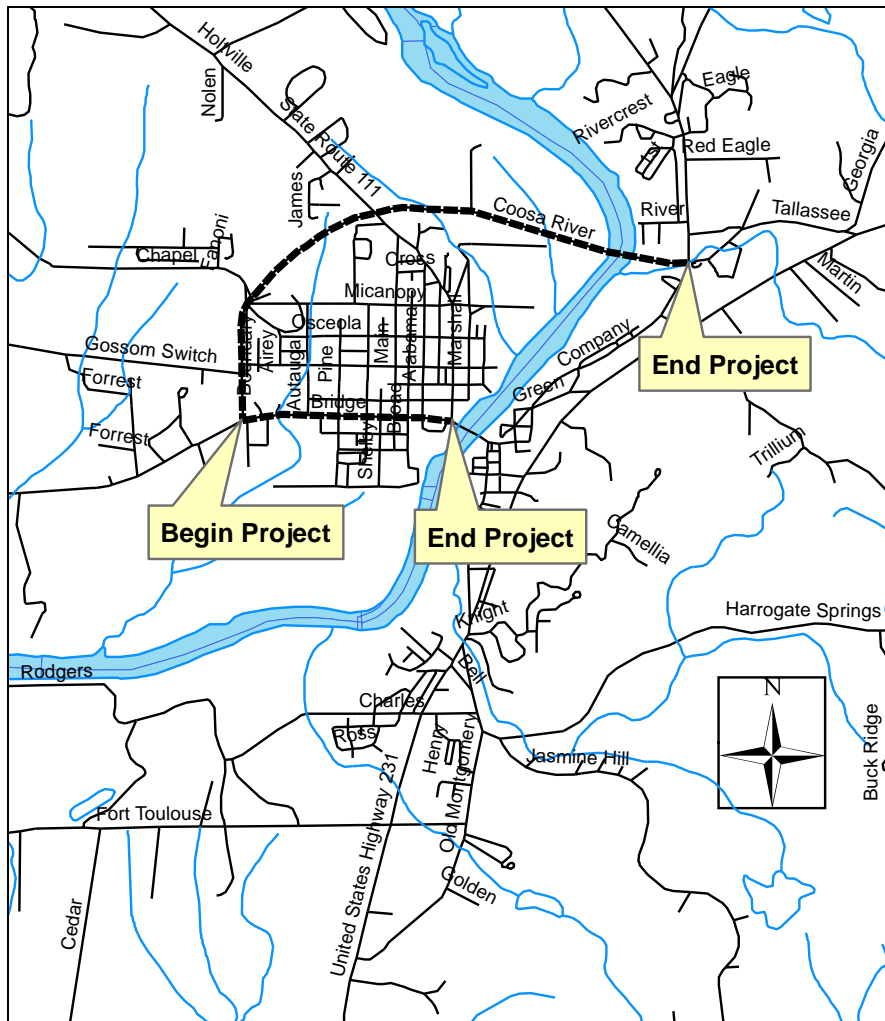
Location: **SR-14 from SR-212 to SR-9 and SR-212 from SR-14 to SR-111**

Project Description: **Resurface**

Distance: **3.75 miles** Funding Source: **State Funds at 100%**

STATE (NON FEDERAL)

PROJECT NUMBER:	PROJECT SCOPE:	PROJECT START DATE:	FISCAL YEAR	FEDERAL FUNDS:	STATE FUNDS:	TOTAL FUNDS:
99-306-261-690-901()	MC	6/26/09	FY-09	\$0	\$656,950	\$656,950



TIP PROJECT NUMBER: **ST-7-AM**

TIP Project Number: **P-1-AM** Sponsor: **City of Prattville**

State Project Code: **100050961**

Functional Classification: **Urban Collector**

Location: **CR-75 (McQueen Smith Rd) from SR 3 (US -31, S. Memorial Dr) to CR-2 (Cobbs Ford Rd)**

Project Description: **Widen, level, and resurface**

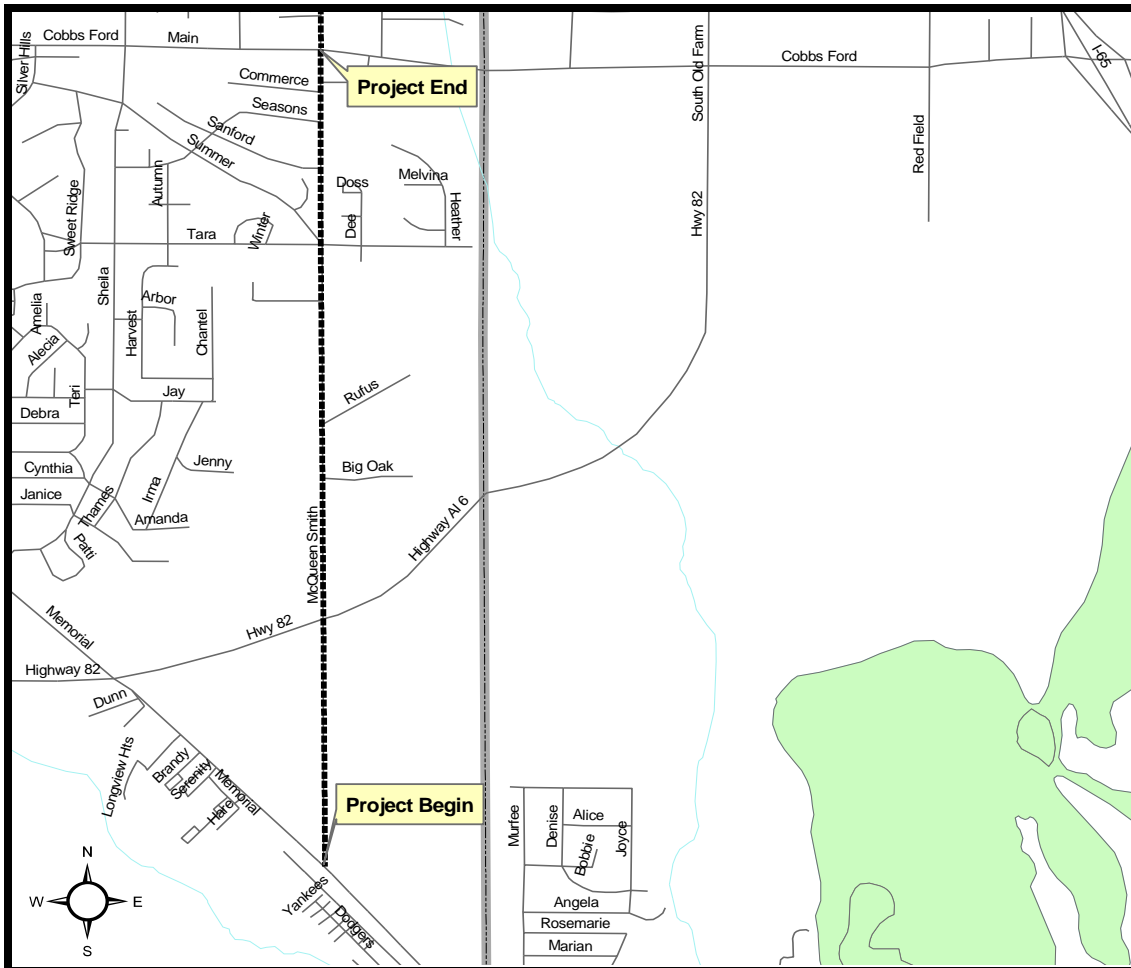
Distance: **2.0**

Funding Source: **Suballocated STP Funds**

FEDERAL

PROJECT NUMBER:	PROJECT SCOPE:	PROJECT START DATE:	FISCAL YEAR:	FEDERAL FUNDS:	LOCAL FUNDS:	TOTAL FUNDS:
STPOA-7812	PE	11/17/08	FY-08	\$620,030	\$155,007	\$775,037

Increase original cost from \$600,000 to \$775,037 total dollars. Increase in Federal funds of \$140,030 (\$480,000 to \$620,030) and match increase of \$35,007 (\$120,000 to \$155,007). Total Increase of 2.9%.



TIP Map ID Number: **P-1-AM**

TIP Project Number: **M-8-AM** Sponsor: **City of Montgomery** State Project Code: **xxxxxxxx**

Functional Classification: **Minor Arterial**

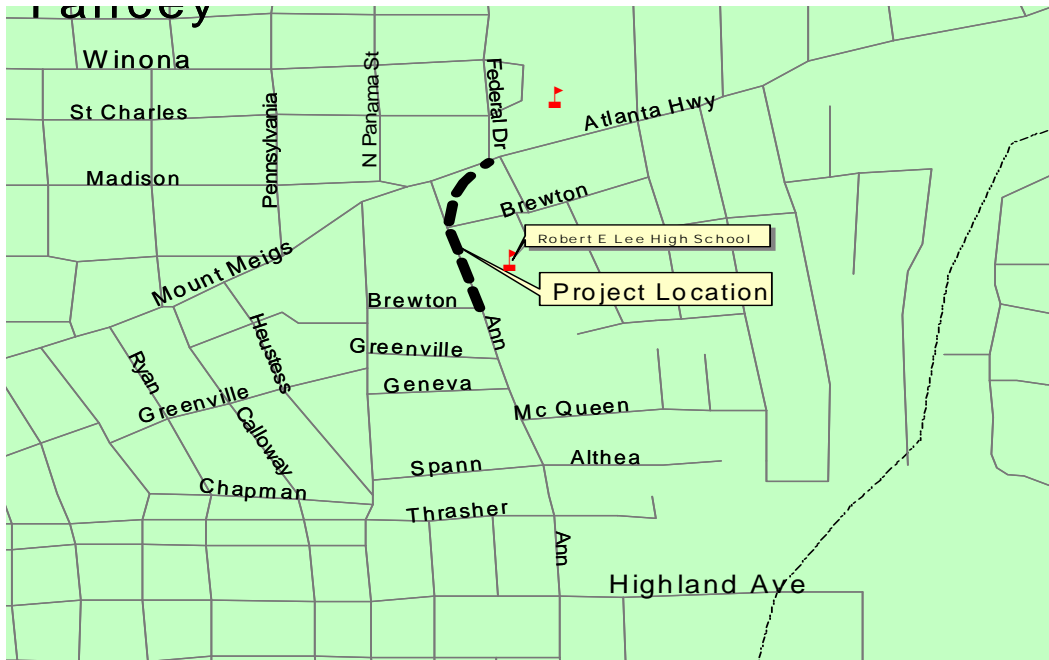
Location: **Ann Street from Brewton Street to Atlanta Highway**

Project Description: **Right of Way Acquisition for Widening to Five Lanes, Resurface and Re-align with Federal Drive (Phase 1)**

Distance: 0.22 miles Funding Source: **Suballocated Surface Transportation Program Funds**

FEDERAL

PROJECT NUMBER:	PROJECT SCOPE:	PROJECT START DATE:	FISCAL YEAR:	FEDERAL FUNDS:	LOCAL FUNDS:	TOTAL FUNDS:
STPOA-	RW	4/1/09	FY-09	\$80,000	\$20,000	\$100,000
STPOA-	CN	8/15/09	FY-08	\$800,000	\$200,000	\$1,000,000
<b>Total:</b>				<b>\$880,000</b>	<b>\$220,000</b>	<b>\$1,100,000</b>



TIP Project Number: M-8-AM

TIP Project Number: **M-10-AM** Sponsor: **City of Montgomery** State Project Code: **100047399**

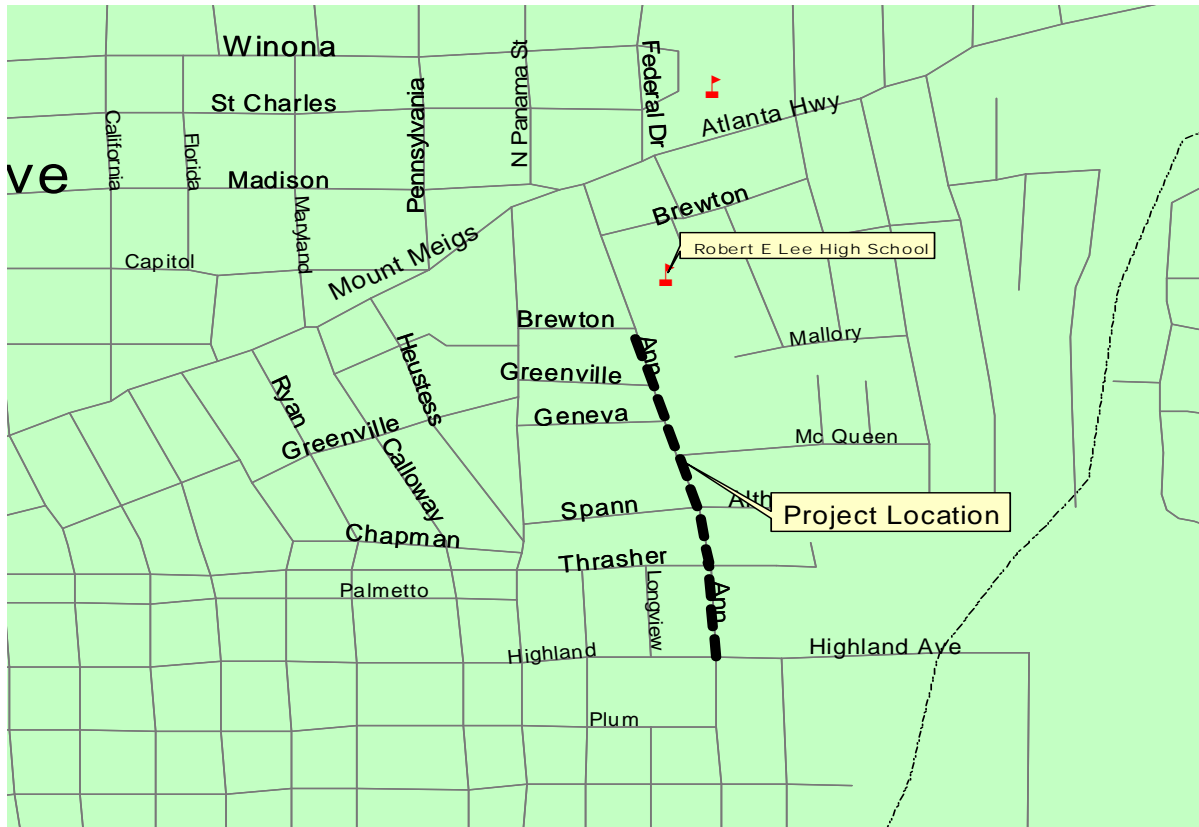
Functional Classification: **Minor Arterial**

Location: **Ann Street from Highland Ave to Brewton Street**

Project Description: **Right of Way Acquisition for Widening to Five Lanes and Resurface (Phase 2)**

Distance: 0.45 miles Funding Source: **Suballocated Surface Transportation Program Funds**

FEDERAL PROJECT NUMBER:	PROJECT SCOPE:	PROJECT START DATE:	FISCAL YEAR:	FEDERAL FUNDS:	LOCAL FUNDS:	TOTAL FUNDS:
STPOA-	RW	3/15/10	FY-2010	\$800,000	\$200,000	\$1,000,000



TIP Project Number: M-10-AM

TIP Project Number: M-9-AM

Sponsor: City of Montgomery

State Project Code: 100053057

Functional Classification: **Minor Arterial**

Location: **Zelda Road from Ann Street to Carter Hill Road**

Project Description: **Right of Way Acquisition for Widening to five lanes and resurface**

Distance: **1.0 miles**

Funding Source: **Carryover STP Funds**

FEDERAL

PROJECT NUMBER:	PROJECT SCOPE:	PROJECT START DATE:	FISCAL YEAR:	FEDERAL FUNDS:	LOCAL FUNDS:	TOTAL FUNDS:
STPOA()	RW	2/15/09	FY-09	\$200,000	\$50,000	\$250,000



TIP Project Number: **7.0**