

**FISCAL YEARS 2008-2011 TRANSPORTATION
IMPROVEMENT PROGRAM AMENDMENT PROJECTS
and 2030 LRTP Project Proposals**

May 29, 2007 MPO MEETING

May 27, 2007 TCC MEETING

May 27, 2007 CAC MEETING

Meeting #4 in FY-2008

TIP Project Number: **ST-2-AM** Sponsor: **State of Alabama** State Project Code: **100043867**
100050520

Functional Classification: **Minor Arterial**

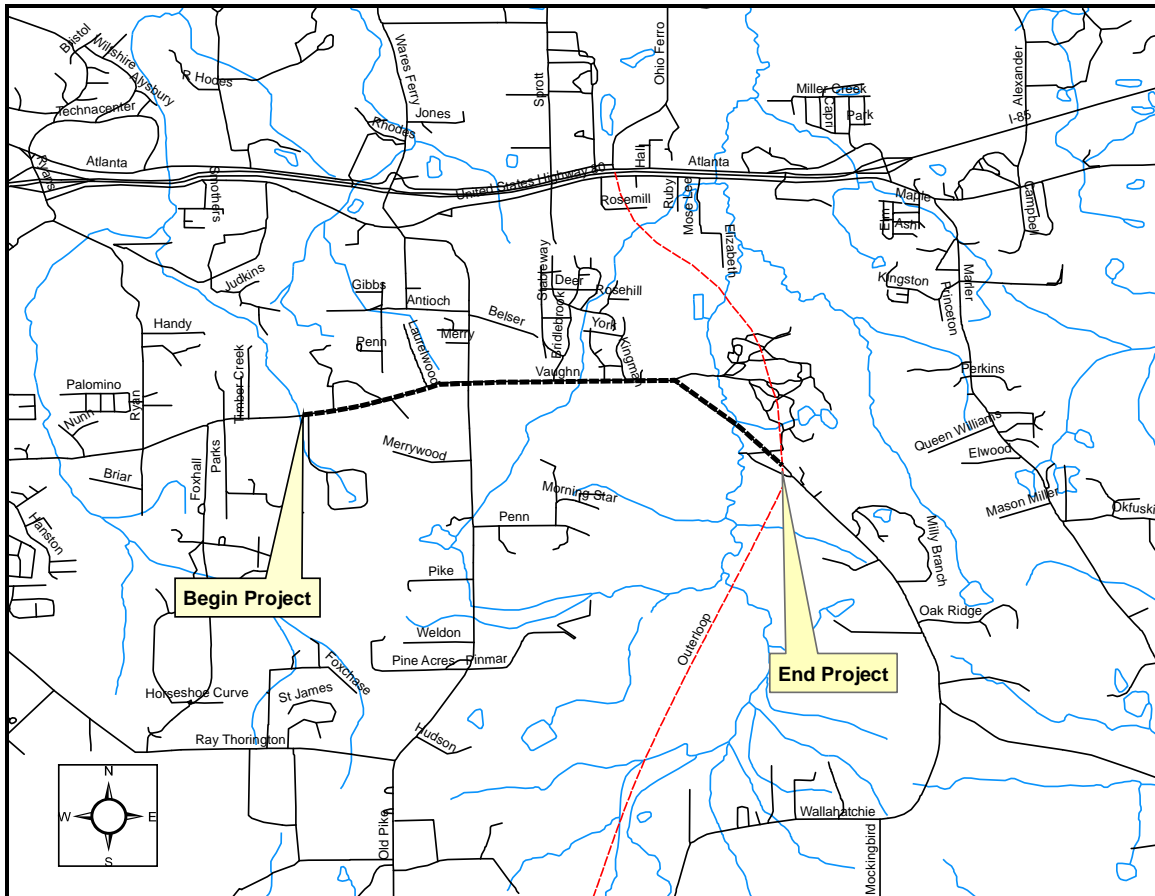
Location: **SR-110 (Vaughn Rd) from CR-137 (Vaughn Road) to the Proposed Outer Loop**

Project Description: **Widen to five lanes**

Distance: **2.81 miles** Funding Source: **State Discretionary STP Funds**

FEDERAL

PROJECT NUMBER:	PROJECT SCOPE:	PROJECT START DATE:	FISCAL YEAR:	FEDERAL FUNDS:	STATE FUNDS:	TOTAL FUNDS:
STPOA 0110()	PE	4/1/08	FY-08	\$ 480,000	\$120,000	\$ 600,000
STPOA 0110()	RW	10/1/10	FY-11	\$ 2,676,636	\$669,159	\$3,345,795
				\$ 3,156,636	\$789,159	\$3,945,795



TIP Project Number: **ST-2-AM**

TIP Project Number: **W-1-AM** Sponsor: **City of Wetumpka** State Project Code: **100032468**

Functional Classification: **Minor Arterial**

Location: **Osceloa Street from Alabama Street to Autauga Street; State Highway 111 from North Bridge Street to State Highway 14**

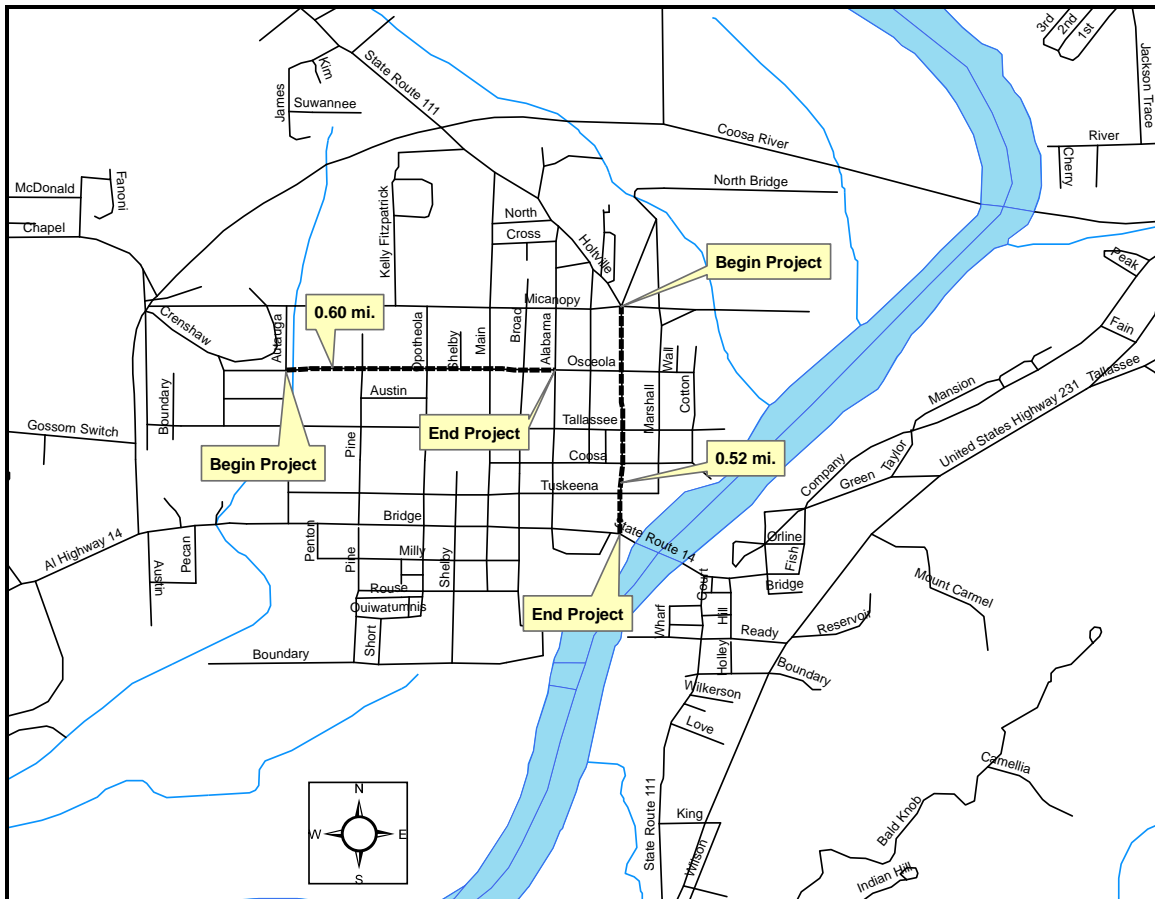
Project Description: **Add Sidewalks and Drainage**

Distance: **1.12 total miles** Funding Source: **Carryover STP Funds**

FEDERAL

PROJECT NUMBER:	PROJECT SCOPE:	PROJECT START DATE:	FISCAL YEAR:	FEDERAL FUNDS:	LOCAL FUNDS:	TOTAL FUNDS:
STPMT-2600(033)	CN	11/2/07	FY-08	\$ 174,096	\$ 43,524	\$ 217,620

Proposed project is being increased from \$210,000 to \$217,620 to cover increased construction costs.



TIP Project Number: **W-1-AM**

TIP Project Number: **M-6-AM** Sponsor: City of Montgomery State Project Code: **100045394**

Location: **Bell St (CR-235) from Washington Ferry Rd to CSXT Railroad Bridge**

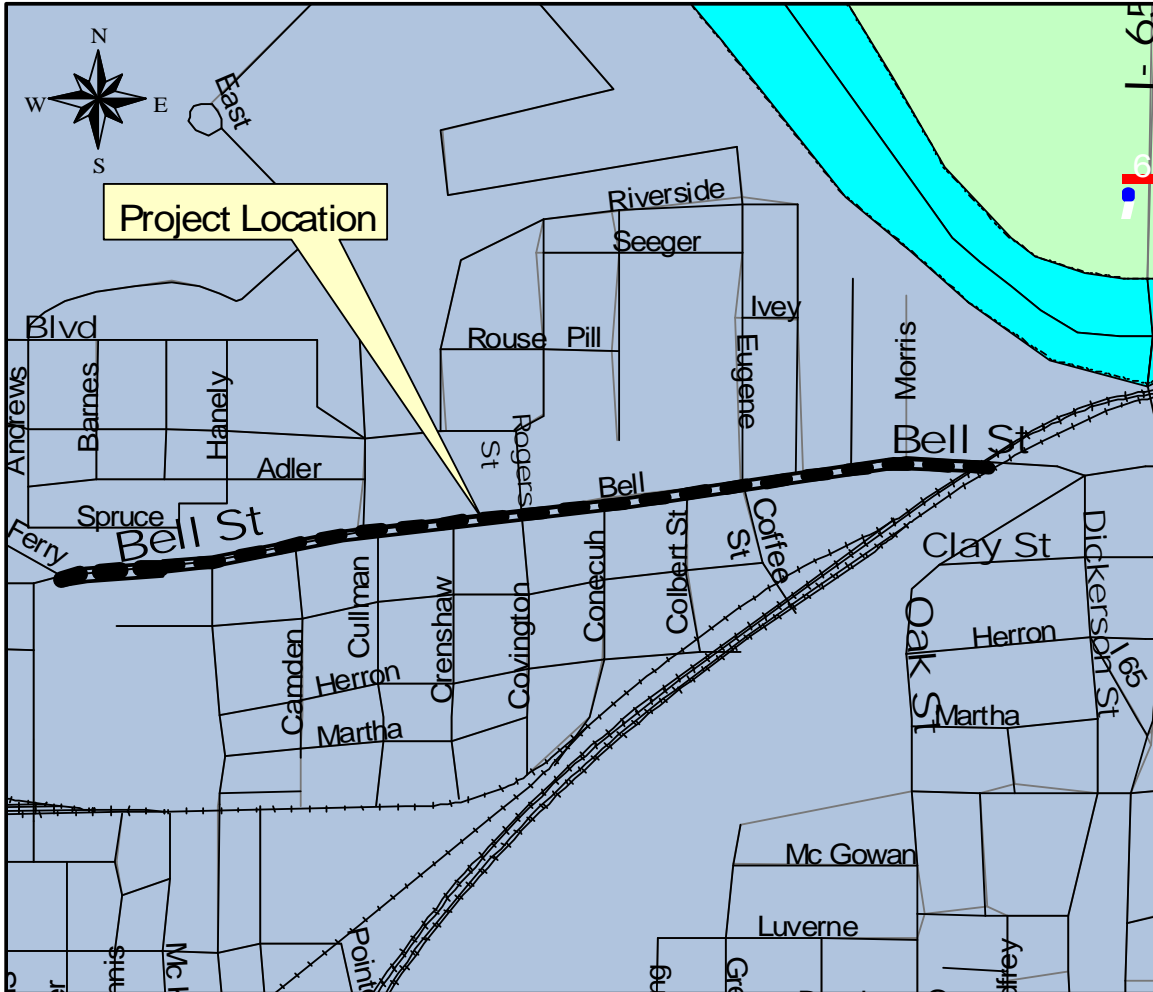
Functional Classification: Minor Arterial

Project Description: Widen to 4 lane median divided parkway

Distance: **.06 miles** Funding Source: **Surface Transportation Other Area Program Funds**

FEDERAL PROJECT NUMBER:	PROJECT SCOPE:	PROJECT START DATE:	FISCAL YEAR:	FEDERAL FUNDS:	LOCAL FUNDS:	TOTAL FUNDS:
STPOA-7777(600) PE		7/1/05	FY-05	\$499,200	\$124,400	\$624,000

Increase preliminary engineering cost from previously approved cost of \$624,000 total dollars to \$690,000 total dollars. \$66,000 total cost increase. Increase from \$499,000 (federal funds) to \$552,000 (federal funds). Project was authorized in 2005. Cost increase for ALDOT inspection of PE work.



TIP Project Number: **M-6-AM**

TIP Project Number: **M-7-AM** Sponsor: City of Montgomery State Project Code: **XXXXXXXXXX**

Location: **CommuteSmart Montgomery Emergency Ride Home Component for CommuteSmart Program**

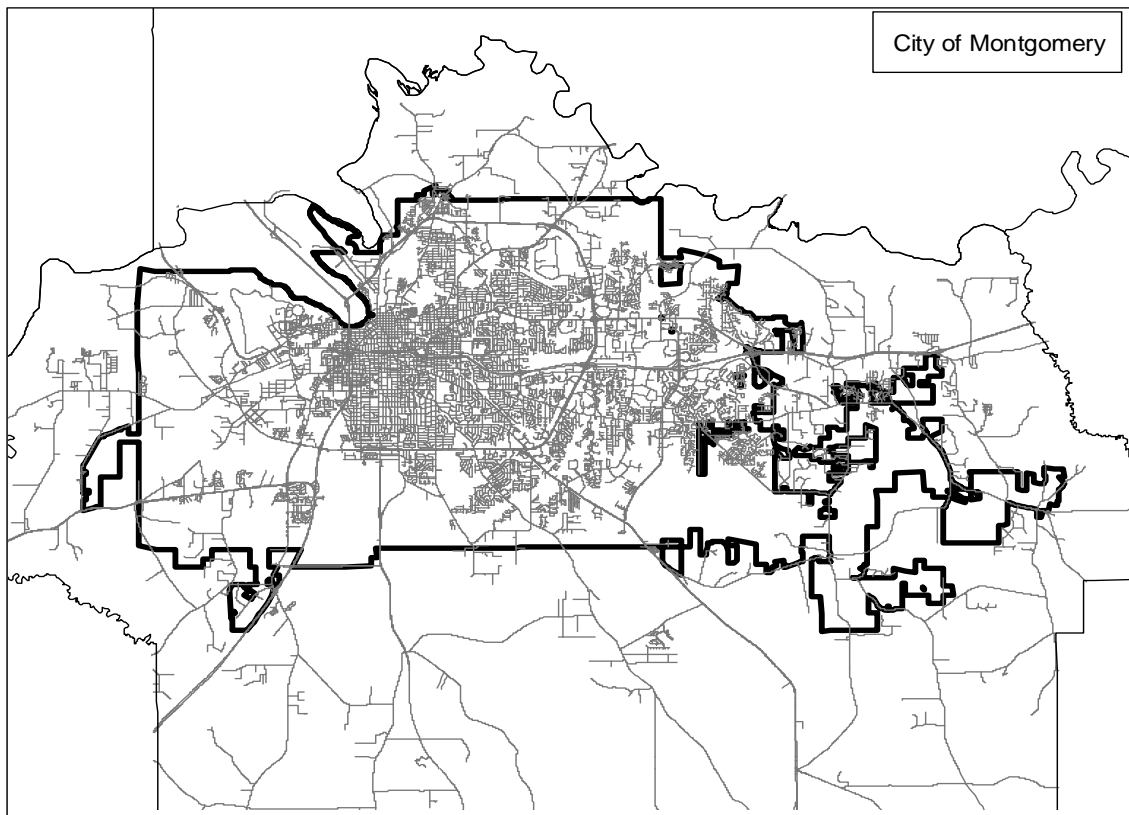
Functional Classification: Not Applicable

Project Description: **City of Montgomery Emergency Ride Home Component for CommuteSmart Program**

Distance: Not Applicable Funding Source: **Surface Transportation Other Area Program Funds**

FEDERAL

PROJECT NUMBER:	PROJECT SCOPE:	PROJECT START DATE:	FISCAL YEAR	FEDERAL FUNDS:	LOCAL FUNDS:	TOTAL FUNDS:
STPOA()	CN	7/15/08	FY-08	\$1,600	\$400	\$2,000



TIP Project Number: **M-7-AM**

2030 LRTP/TIP Proposal Projects

Functional Classification: **Interstate**

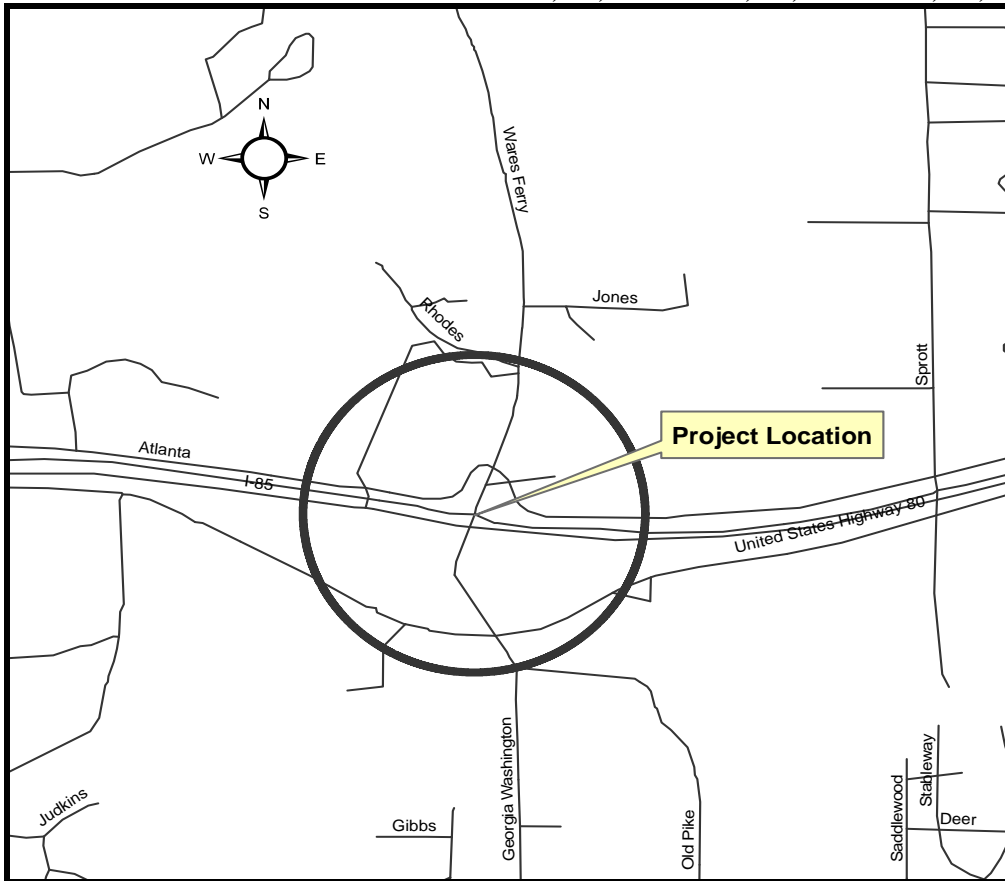
Location: **I-85 at County Road 64 (Wares Ferry Road)**

Project Description: **Build/Construct New Interchange**

Distance: **0.0 miles** Funding Source: **State Discretionary National Highway System Funds**

FEDERAL

PROJECT NUMBER:	PROJECT SCOPE:	PROJECT START DATE:	FISCAL YEAR:	FEDERAL FUNDS:	STATE FUNDS:	TOTAL FUNDS:
NHF-1085()	PE	1/1/08	FY-08	\$ 400,000	\$ 100,000	\$ 500,000
NHF-I085()	RW	10/1/09	FY-10	\$5,600,000	\$1,400,000	\$7,000,000
NHF-I085()	UT	7/1/10	FY-10	\$ 400,000	\$ 100,000	\$ 500,000
NHF-I085()	CN	4/29/11	FY-10	\$18,000,000	\$4,500,000	\$22,500,000
Total Funds:				\$24,400,000	\$6,100,000	\$30,500,000



2030 LRTP Project Number: **LRTP-2-AM**

2030 LRTP: 3-AM

Sponsor: City of Millbrook

State Project Code: XXXXXXX

Functional Classification: Minor Arterial

Location: Grandview Road (County Road 8) from AL Highway 14 to Main Street (AL Highway 143)

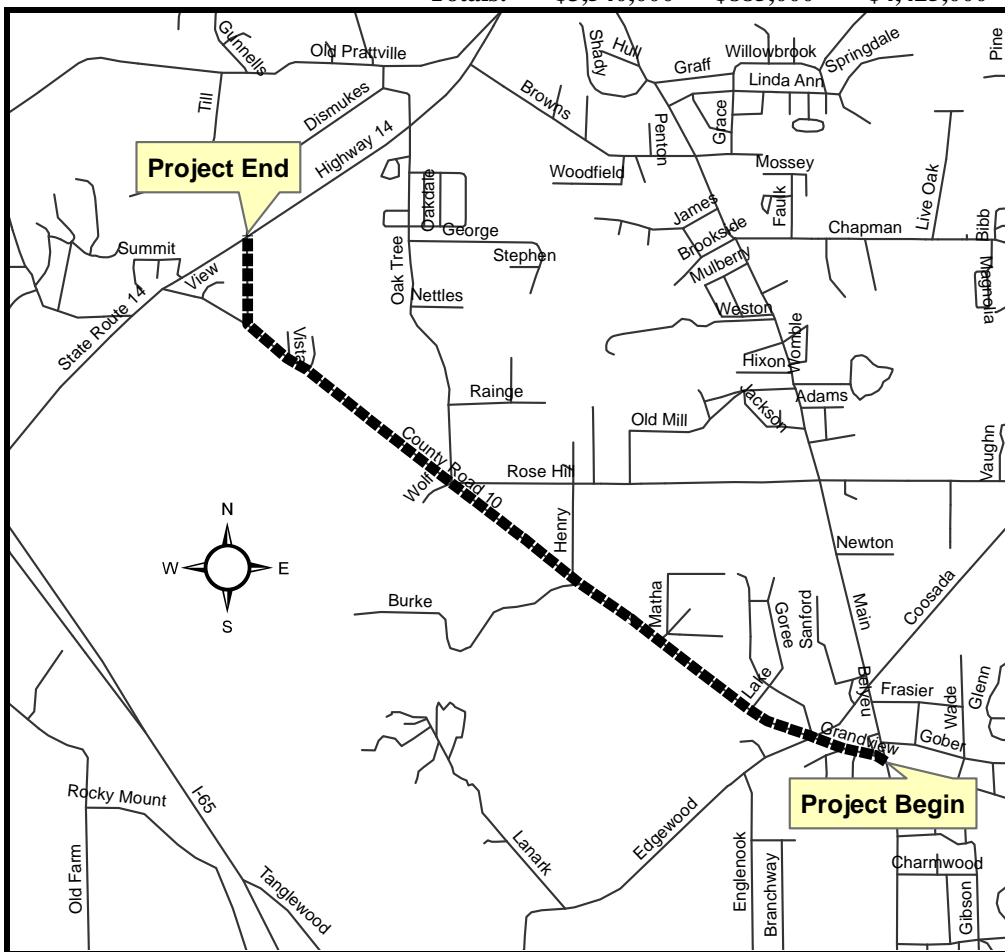
Project Description: Widen and Resurface

Distance: 2.5 miles

Funding Source: Surface Transportation Other Area Funds

FEDERAL

PROJECT NUMBER:	PROJECT SCOPE:	PROJECT START DATE:	FISCAL YEAR:	FEDERAL FUNDS:	LOCAL FUNDS:	TOTAL FUNDS:
STPOA	PE	6/1/08	FY-08	\$ 160,000	\$40,000	\$200,000
STPOA	UT	10/1/09	FY-09	\$ 40,000	\$10,000	\$ 50,000
STPOA	RW	10/1/09	FY-09	\$ 40,000	\$10,000	\$ 50,000
STPOA	CN	10/1/2010	FY-2010	\$3,300,000	\$825,000	\$4,125,000
Totals:				\$3,540,000	\$885,000	\$4,425,000



2030 LRTP: 3-AM

2030 LRTP: **4-AM** Sponsor: **Elmore County Commission** State Project Code: **XXXXXXXX**

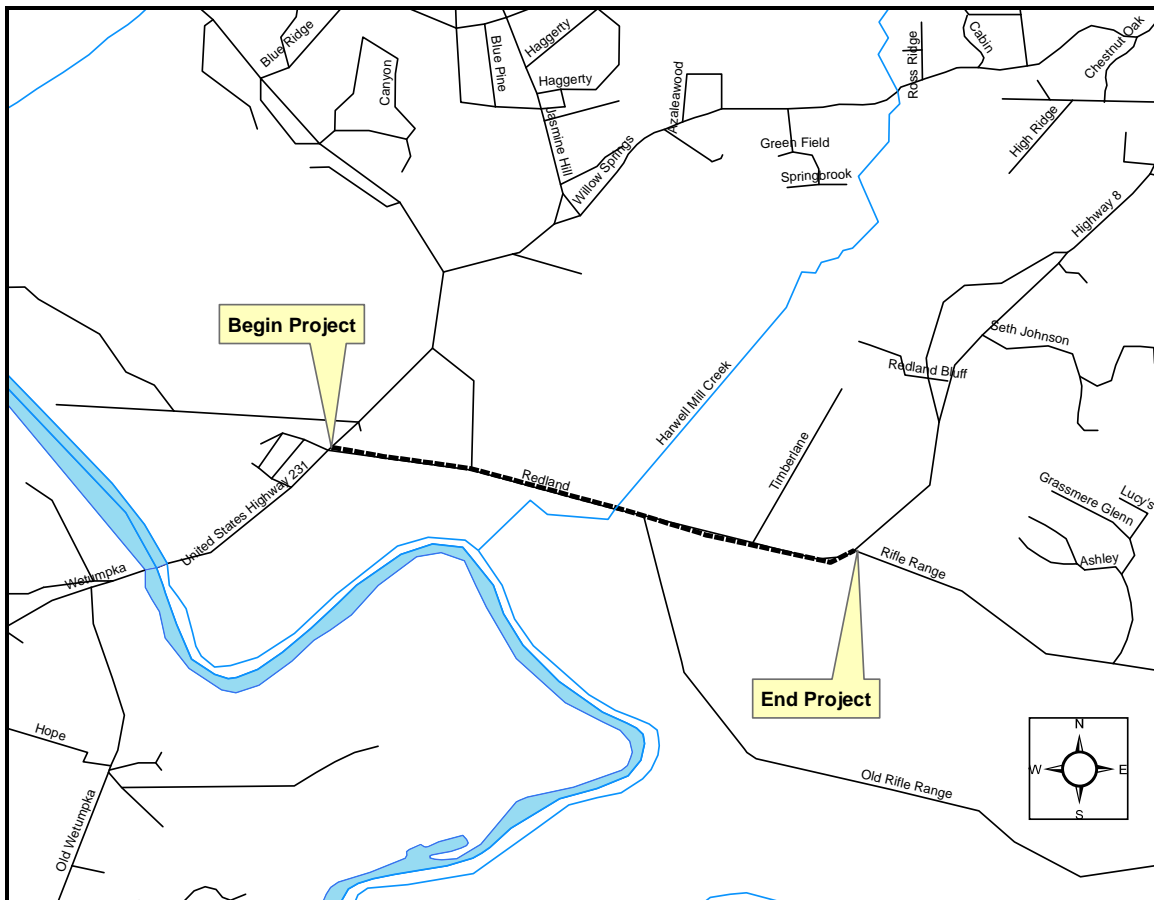
Functional Classification: **Major Rural Collector**

Location: **Redland Rd (CR-8) from U.S 231 to Rifle Range Rd (CR 4)**

Project Description: **Intersection Improvements at US-231 and Redland Rd/Add lanes**

Distance: **1.5 miles** Funding Source: **Surface Transportation Other Area Funds**

FEDERAL PROJECT NUMBER:	PROJECT SCOPE:	PROJECT START DATE:	FISCAL YEAR:	FEDERAL FUNDS:	LOCAL FUNDS:	TOTAL FUNDS:
STPOA	PE	6/1/08	FY-08	\$ 371,984	\$ 92,996	\$ 75,000
STPOA	RW	10/1/08	FY-09	\$ 441,600	\$138,000	\$ 690,000
STPOA	UT	10/1/09	FY-10	\$ 300,000	\$ 75,000	\$ 375,000
STPOA	CN	8/1/10	FY-10	\$3,611,808	\$902,952	\$4,514,760
				\$4,725,392	\$1,208,948	\$5,654,760



2030 LRTP: 4-AM